



# ATHLETICS CANADA

## ROAD RACE MEASUREMENT CERTIFICATE

### Race Information

Name of the course Whiteswan Mile

Certificate number SK-2026-008-LJJL Distance 1 mile (1.6093 km) Race date July 12, 2026

City Saskatoon Province Saskatchewan

Race contact name Kaden Nilson Race contact email kadennilson99@gmail.com

### Course Information

Start elevation 504 m Finish elevation 504 m

Elevation change 0 m/km Percent separation 4.35%

### Measurer Information

Measurer name Greg Fenty, greg.fenty@gmail.com

Measurement date May 10, 2026 Expiry date December 31, 2035


## Official Notice

Based on examination of data provided by the above named measurer, the course described above and in the map attached is hereby certified as reasonably accurate in measurement according to the standards adopted by the **Road Running Technical Council**. If any changes are made to the course, this certification becomes void, and the course must then be recertified.

### Validation of Course

In the event a **National Open Record** is set on this course, or at the discretion of **Athletics Canada**, a validation remeasurement may be required to be performed by a qualified measurer. If such a remeasurement shows the course to be short, then all pending records will be rejected and the course certification will be cancelled.

### As Nationally Certified by

Signature of certifier  June 23, 2026

Date

Any inquires regarding this certificate should be directed to [coursemeasurement@athletics.ca](mailto:coursemeasurement@athletics.ca)



# Whiteswan Mile

1609.3 m (1.0 Mile)

Innovation Boulevard, Saskatoon, Saskatchewan

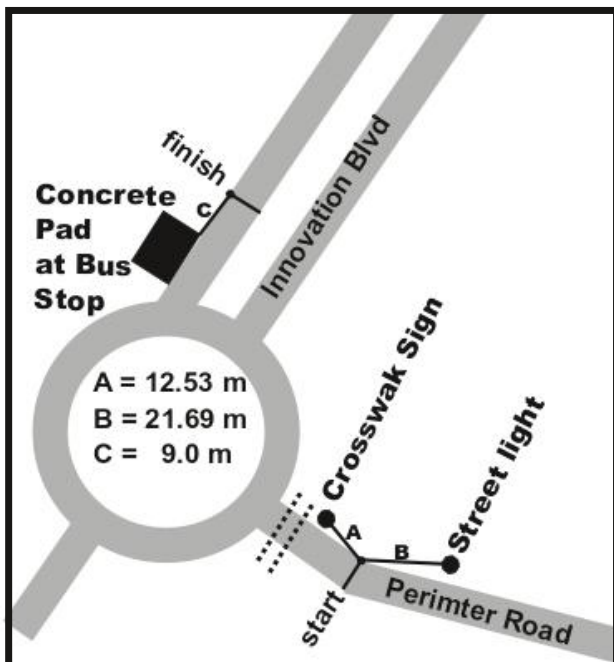
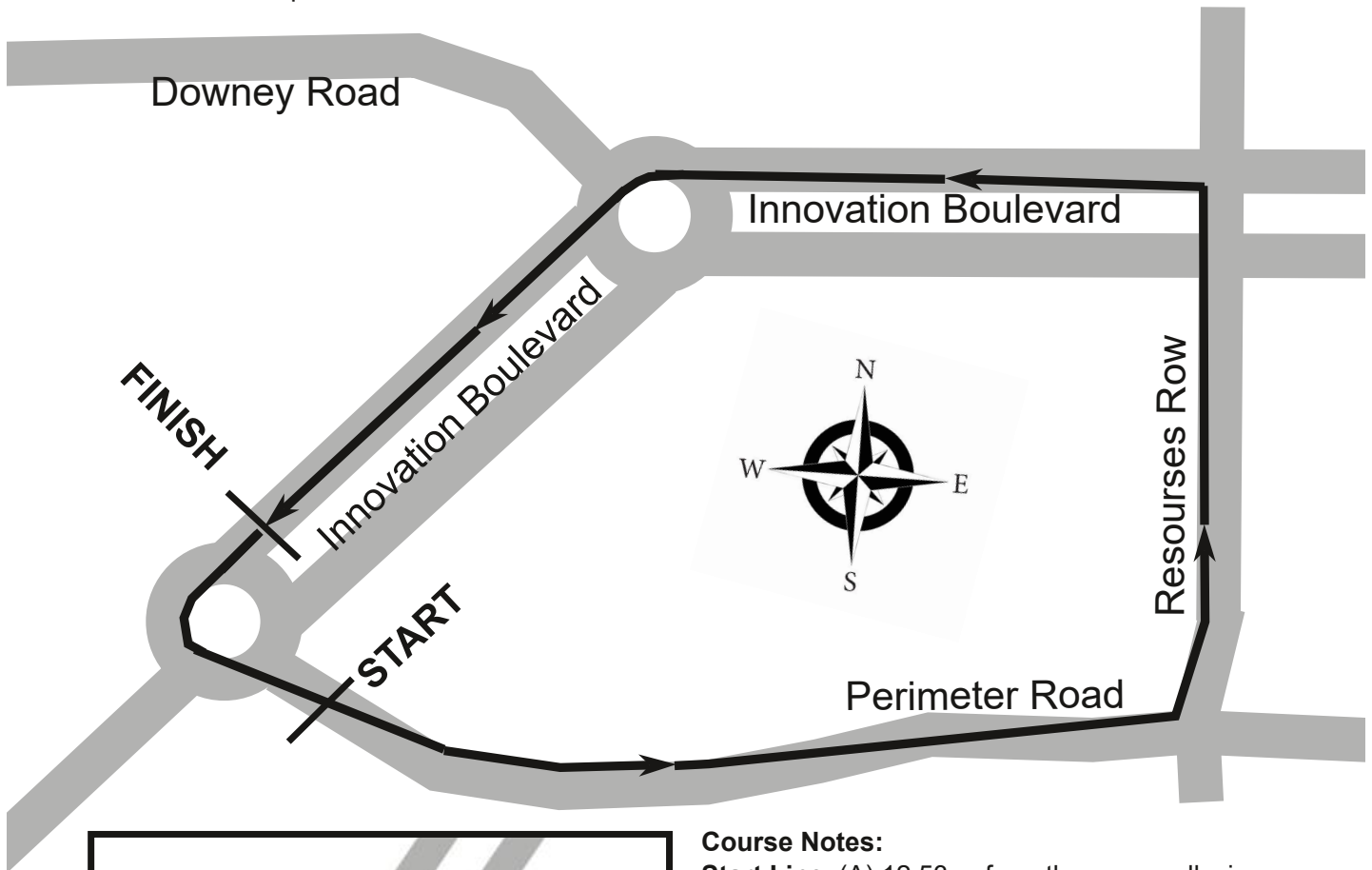
One mile = 1.88 laps



Athletics Canada Certified

SK-2026-008-LJJL

Certification Expires Dec 31, 2035



### Course Notes:

**Start Line:** (A) 12.53 m from the crosswalk sign east of the (south) traffic circle, and/or (B) 21.69 from the concrete base of the first street light east of the (south) traffic circle.

**Finish Line:** (C) 9.0m north of the northern edge of the concrete bus stop pad north of the (south) traffic circle.

The course is 1.88 laps. From the start line the runners will run the course counter-clockwise. They will run the 753 m from the start line to the finish line, then complete one more 856m lap to return to the finish line.

Perimeter Road – Entire Roadway  
Resources Row – Entire Roadway  
Innovation Boulevard – “Outer” westbound and southbound traffic lanes.

Traffic Circles are run in a counter-clockwise direction.