



**WORLD  
ATHLETICS™**

# INTERNATIONAL MEASUREMENT CERTIFICATE

Name of Race

Distance

Location

Country

Date of Race

Date of Measurement

Elevation Change

Separation

% of race distance

Name(s) of the measurer(s)

World Athletics – AIMS Grade

Country

Certificate Number

Expiry Date

International Measurement Administrator

Registered On

Signed

*Bernard Conway*

In cooperation with

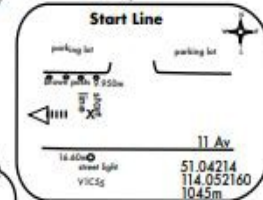
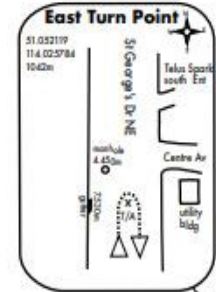
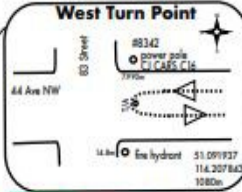
This certificate certifies that the length of the above road race has been established by an accredited World Athletics – AIMS Grade A or B measurer employing the method of a bicycle calibrated with a "Jones Counter". It remains valid for 5 years subject to the course defined in the full measurement report submitted by the measurer being unchanged in any way. Any modifications to the course, however minimal, will nullify this Certificate and require a new measurement to be undertaken. Possession of this certificate does not indicate any sanction of the race by World Athletics or membership of AIMS.



# Calgary Marathon



WA & AIMS Certified  
**CAN-2026-043**  
 Certification Expires Dec 31/2030



- 11 Av - ER
- Olympic Wy - ROC
- 9 Av - ROC
- 5 Street - ROC
- 8 Av - ROC
- 6 Street - ROC
- Confluence Wy - ROC
- 5 Street - ROC
- Riverfront Av - ROC
- Centre St Bridge - ER
- Memorial Dr - ROC
- 4 Street - ROC
- 1 Av - ROC
- St George's Dr - LOC
- turn point
- St George's Dr - ROC
- 12 St/Bridge - ROC
- Memorial Dr acc - ER
- Zoo Rd - ROC
- 12 Street - ROC
- 9 Av - ROC
- Olympic Wy - RCL
- 11 Av - ROC
- 14 Street - RCL
- Kensington Rd - RCL
- 10A Street - ER
- Memorial Dr - ROC
- Parkdale Bv - LOC
- 3 Av - LOC
- Bowness Rd - LOC
- 42 Street - RCL
- 19 Av - ROC
- 52 Street - RCL
- James Hextal Br - ER
- Bowness Rd - RCL
- 70 Street - ROC
- 46 Av - ROC
- 79 Street - ROC
- 44 Av - ROC
- 44 Av - ROC
- 79 Street - ROC
- 46 Av - ROC
- 70 Street - ROC
- Bowness Rd - LOC
- James Hextal Br - ER
- 52 Street - RCL
- 19 Av - ROC
- 42 Street - RCL
- Bowness Rd - RCL

- 3 Av - RCL
- Parkdale Bv - RCL
- Memorial Dr - ROC
- Centre St Bridge - LOC
- Riverfront Av - LOC
- 5 Street - LOC
- Confluence Wy - LOC
- 6 Street - LOC
- 8 Ave - ROC
- 5 Street - ROC
- 9 Av - ROC
- Olympic Wy - CLC
- turn point
- 44 Av - ROC
- 79 Street - ROC
- 46 Av - ROC
- 70 Street - ROC
- Bowness Rd - LOC
- James Hextal Br - ER
- Entire Rd - ER
- Right of Centre - ROC
- Right Curb Lane - RLC
- Left of Centre - LOC
- Left Curb Lane - LCL

All split locations (each km & turn point) are GPS referenced.

From start line on 11 Ave at parking lot west of 5 Street to the finish line at the Enmax Park all corners are to be coned and marshalled.

This course is measured to the guidelines defined by governing bodies Athletics Canada, AIMS and World Athletics.

Course Measurers: Marcel LaMontagne 403.874.1185, Jon Bird 403.618.2473  
 Course Measured: April 12, 2026



# Calgary Marathon



WA & AIMS Certified  
**CAN-2026-043**  
 Certification Expires Dec 31/2030

Calgary 2026 Marathon Race Distance Descriptive		
Km Point	Waymarks Lat/Lon°	Location Description
<b>Start</b>	51.042070 114.052077	11 Av, b/t Olympic Way * 5 Street, mid point at vehicle access to parking lot.
1 km	51.047020 114.048596	6 Street * Confluence Way, 16m east
2 km	51.051187 114.060146	Riverfront Ave * 1 Av, interchange
3 km	51.051064 114.052675	Memorial Dr, 85m west of 4 Street
4 km	51.053287 114.043187	1 Ave * 8 Street, 5m west
5 km	51.050249 114.032763	12 Street, 100m south McDougall Rd
<b>turn point</b> 5,875m	51.052070 114.025787	St George's Dr, 20m south Creek Rd, in line with utility bldg
6 km	51.050900 114.025813	St George's Dr, 20m south Zoo parking lot access
7 km	51.047518 114.034489	Memorial Dr, access ramp, Memorial Dr o/p to Baines Br, mid point
8 km	51.041366 114.034433	9 Av *12 Street, intersection
9 km	51.044042 114.047852	9 Ave * 6 Street, 30m east
10 km	51.042263 114.059015	11 Ave * Macleod Tr, 35m east
10,548 1/2 way	51.042501 114.067296	11 Av * 2 Street SW, 50m east
11 km	51.042704 114.073301	11 Ave * 5 Street, 50m east
12 km	51.043107 114.087561	11 Ave * 11 Street, 25m east
13 km	51.048215 114.094632	14 Street bridge, mid point
14 km	51.052460 114.087434	Kensington Rd * 10A Street, intersection

14,912m half turn point	51.049026 114.097905	Memorial Dr * 16 Street, at east centre curb point HALF, INFO ONLY
15 km	51.048976 114.099032	Memorial Dr * 16 Street, 75m west
16 km	51.049439 114.113267	Memorial Dr, at overhead signage for Crowchild Tr access NBD
17 km	51.053904 114.124953	Parkdale Bv * 27 Street, 20m east
18 km	51.058208 114.137419	Parkdale Bv * 34 Street, 10m east
19 km	51.063331 114.149068	Bowness Rd * Shaganappi Tr, interchange
20 km	51.070351 114.155616	19 Av * 44 Streets, 65m east 44 Streett
21 km	51.077206 114.164736	19 Street * Home Rd, 20m west
21097.5 km 1/2 way	51.077747 114.165550	19 Ave * 50 Street, 25m east
22 km	51.080886 114.173231	Bowness Rd, alley between 32 Street & Bow Cres
23 km	51.086623 114.182027	Bowness Rd * 63 Street, 10m west
24 km	51.091611 114.193095	70 Street * 44 Av, 5m south
25 km	51.092077 114.202353	79 Street * 44 Ave, 10m north
25,440m west Turn pt	51.091934 114.208177	44 Ave * 83 Street, intersection, west side, \$4603 NW house at intersection
26 km	51.093566 114.202266	79 Street, 3rd house south, 46 Street
27 km	51.090334 114.191655	70 Street * 69 Street, 110m north
28 km	51.085726 114.180006	Bowness Rd * 63 Street, intersection
29 km	51.078681 114.172051	Hextall Ped Bridge, mid point
30 km	51.075541 114.062576	19 Ave * 48 Street, interchange

31 km	51.068648 114.153406	19 Av * 42 Street, 20m west
32 km	51.062103 114.146200	3rd Av * Point Dr, 10m east
33 km	51.056792 114.134636	Parkdale Bv * 32 Street, 30m west
34 km	51.052591 114.122121	Parkdale Bv * Kensington Rd, intersection
35 km	51.048977 114.110062	Memorial Dr * 29 Street ped overpass, 30m west
36 km	51.049046 114.097259	Memorial Dr * 14 Street exit access to SBD on 14 Street
37 km	51.052272 114.084298	Memorial Dr * LRT overpass, 5m west
38 km	51.057416 114.072903	Memorial Dr * 5 Street, intersection
39 km	51.052903 114.062700	Centre Street bridge, mid point
40 km	51.048626 114.051009	Riverside Ave * 6 Street, 40m west
41 km	51.043697 114.053226	Olympic Way * tunnel, mid point
42 km	51.044106 114.05318	Enmax Park, Agriculture Tr * MacDonald Av, 10m south
<b>Finish</b>	51.039396 114.046406	Enmax Park Rd, 17m from AC unit on post to SE, 18.5m from AC unit on post to NE at marked traffic parking line.