



**WORLD
ATHLETICS™**

INTERNATIONAL MEASUREMENT CERTIFICATE

Name of Race

Distance

Location

Country

Date of Race

Date of Measurement

Elevation Change

Separation

% of race distance

Name(s) of the measurer(s)

World Athletics – AIMS Grade

Country

Certificate Number

Expiry Date

International Measurement Administrator

Registered On

Signed

Bernard Conway

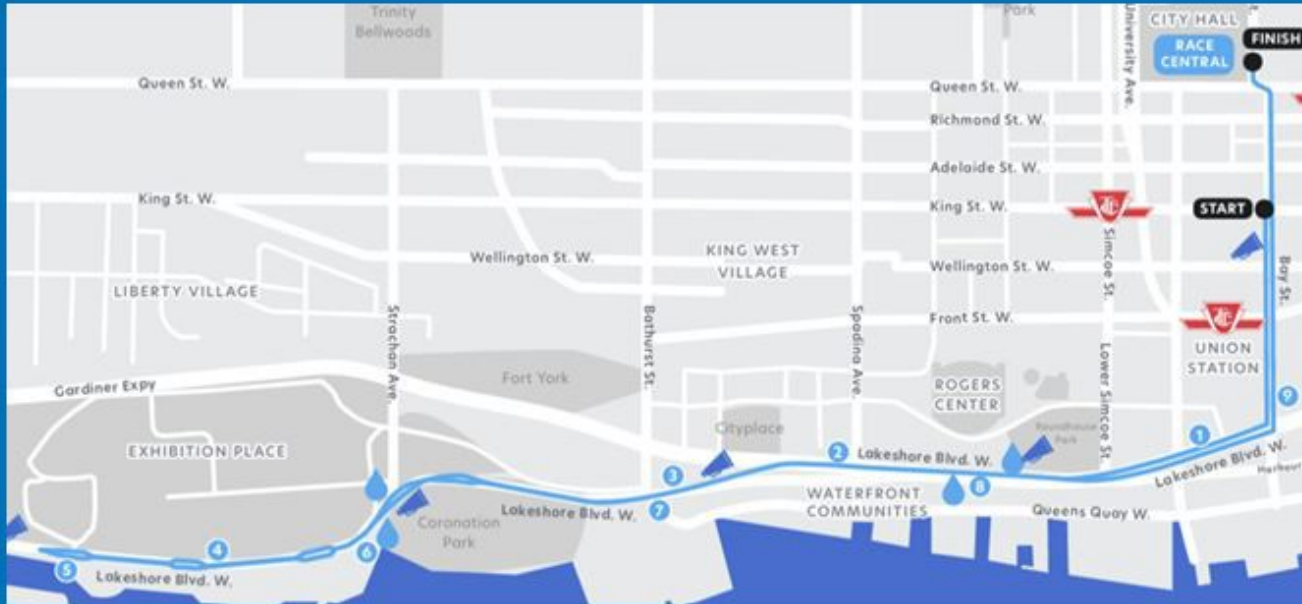
In cooperation with

This certificate certifies that the length of the above road race has been established by an accredited World Athletics – AIMS Grade A or B measurer employing the method of a bicycle calibrated with a "Jones Counter". It remains valid for 5 years subject to the course defined in the full measurement report submitted by the measurer being unchanged in any way. Any modifications to the course, however minimal, will nullify this Certificate and require a new measurement to be undertaken. Possession of this certificate does not indicate any sanction of the race by World Athletics or membership of AIMS.



UNDER ARMOUR TORONTO 10K

NEW FOR 2026 EDITION



- START LINE** - Located in the 2 southbound lanes of Bay St., approximately 20m north of King St. (280 Bay St.)
- Course moves south down Bay St, in the two southbound lanes to Lake Shore Blvd. W.
 - Right turn (West) onto Lake Shore Blvd. W. into the northern 2 lanes of the 3 westbound lanes.
 - Continue West over the Spadina flyover down to Bathurst St.
 - Cross Bathurst St., and at Remembrance Dr., outbound runners take over all 3 westbound lanes
 - Continue west in the westbound lanes past Ontario Dr., under the Bailey Bridge to the turnaround point.
 - Runners turn counterclockwise around turning point and head East in the 3 eastbound lanes.
 - Course continues east to Remembrance Dr, where runners will taper into the southernmost single lane of the westbound Lake Shore Blvd. W. lanes.
 - Course continues in the single southern curb lane of the westbound lanes to Bay St.
 - Course turns Left onto Bay St. into the 2 northbound lanes.
 - Course continues North to the Finish
- FINISH LINE** - even with the centre of the wooden doors of Old City Hall on Bay St. (northbound lanes) N of Queen St W.



Athletics Canada Certified
CAN-2026-040
 Certification Expires Dec 31/2030

UNDER ARMOUR TORONTO 10K


UNDER ARMOUR TORONTO 10K

START LINE



- Start Line Location**
- In line with crack in curb in front of first sewer grate on the sidewalk north of King St.
 - Nail is 30 cm east of west curb
 - Two Southbound lanes of Bay St., approximately 20m north of King St.


Turnaround



- Turnaround**
- On Lake Shore Blvd. W.
 - 39.15m west of Pole 293
 - 30 cm south of north curb
 - West of Bailey Bridge

UNDER ARMOUR TORONTO 10K

FINISH LINE



- FINISH LINE**
- On Bay St.
 - Northbound Lanes
 - North of Queen St.
 - Even with the centre of the wooden doors of Old City Hall
 - Nails is 30 cm from both east and west curbs.