



ATHLETICS CANADA

ROAD RACE MEASUREMENT CERTIFICATE

Race Information

Name of the course _____
Certificate number _____ Distance _____ Race date _____
City _____ Province _____
Race contact name _____ Race contact email _____

Course Information

Start elevation _____ Finish elevation _____
Elevation change _____ Percent separation _____

Measurer Information

Measurer name _____
Measurement date _____ Expiry date _____


Official Notice

Based on examination of data provided by the above named measurer, the course described above and in the map attached is hereby certified as reasonably accurate in measurement according to the standards adopted by the **Road Running Technical Council**. If any changes are made to the course, this certification becomes void, and the course must then be recertified.

Validation of Course

In the event a **National Open Record** is set on this course, or at the discretion of **Athletics Canada**, a validation remeasurement may be required to be performed by a qualified measurer. If such a remeasurement shows the course to be short, then all pending records will be rejected and the course certification will be cancelled.

As Nationally Certified by

 Paul T.B. Adams _____
Signature of certifier _____ Date _____

Any inquires regarding this certificate should be directed to coursemeasurement@athletics.ca



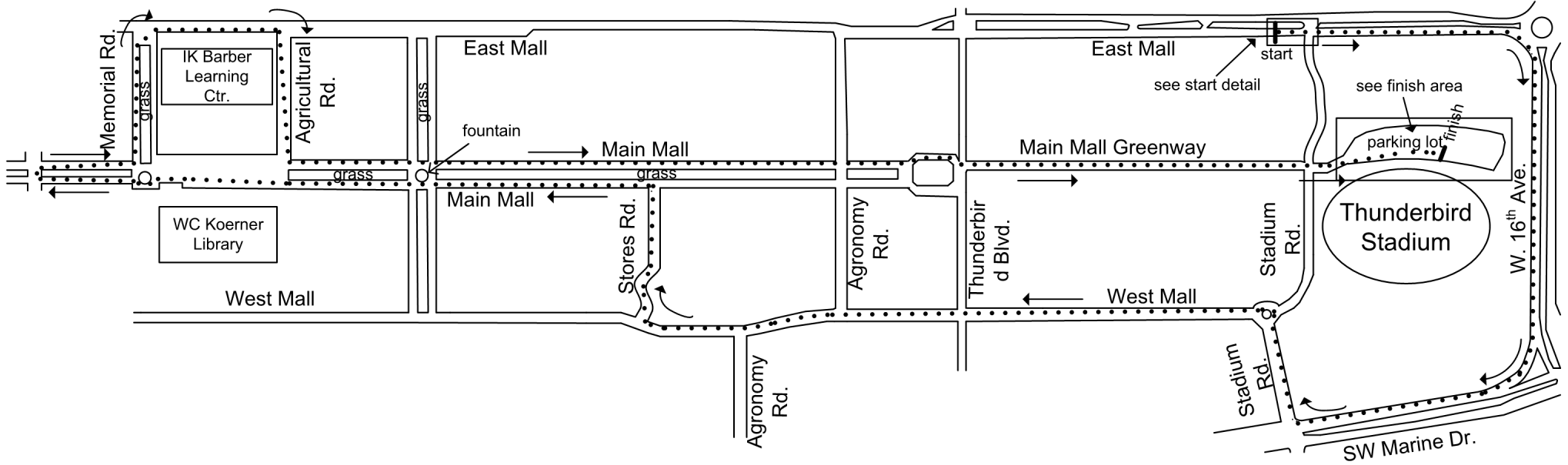
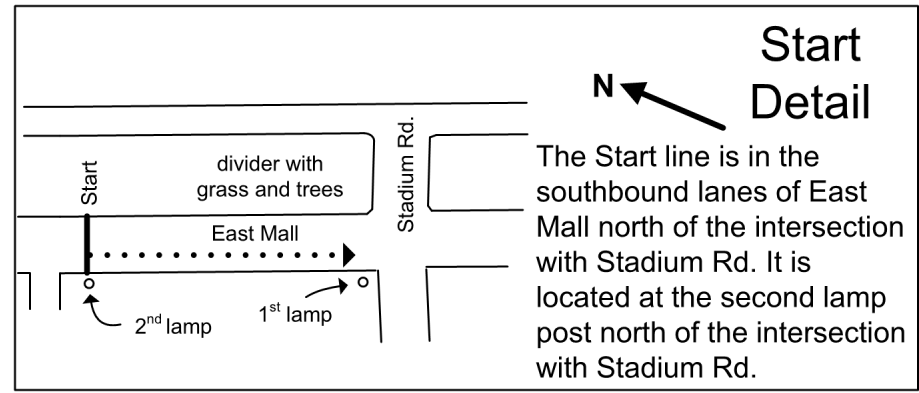

Notes:

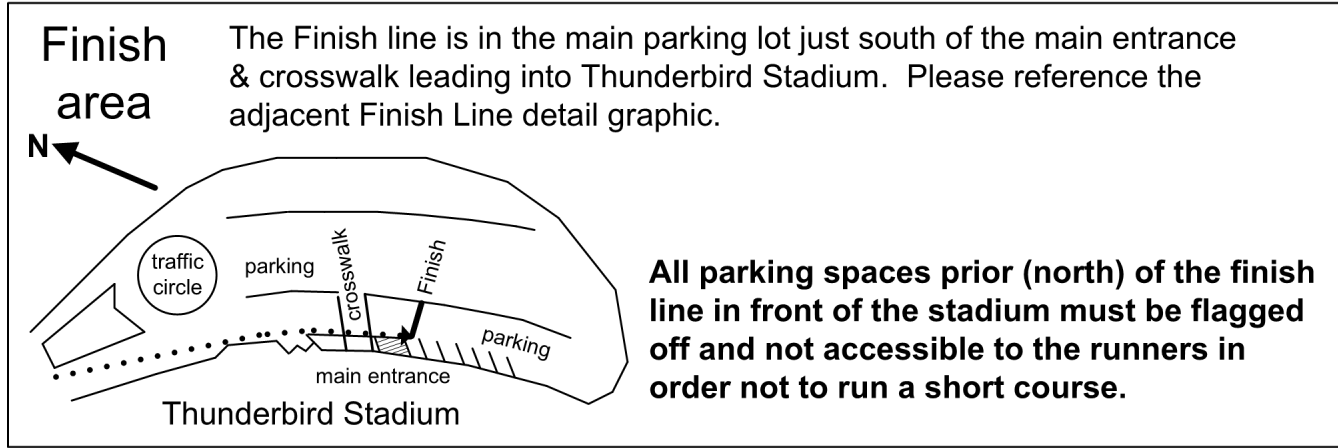
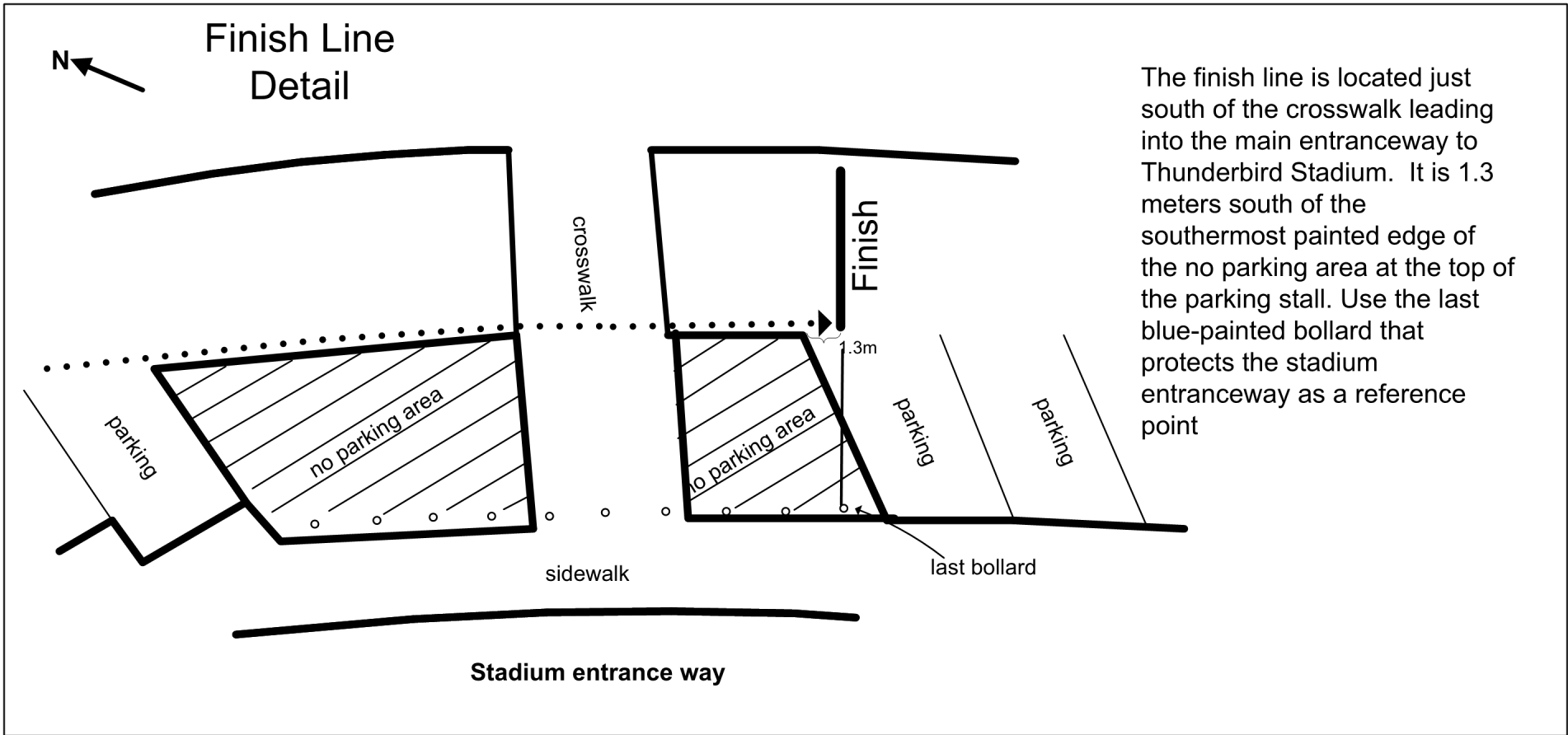
- From the start line runners have the entire southbound side of East Mall until West 16th Ave. Then in the curb lane closest to the stadium until the traffic circle at Stadium Rd. and West Mall.
- On West Mall, restriction is use of the northbound lane only until Stores Rd. which then becomes full access.
- The traffic circle at Stadium Rd. and West Mall has a roundabout that the runners must run around in the normal direction. It has a raised apron between its center and the street surface to facilitate the movement of larger vehicles through the intersection. The runners must stay on the road and not up on this apron. This must be set up with tape and marked accordingly.
- Main Mall, Main Mall Greenway, Memorial Rd., and Agricultural Rd. are pedestrian-only pathways.
- All parking stalls along sidewalk adjacent to Thunderbird Stadium in the parking lot must be taped off. Runners not to cut across parking lanes
- The course runs on the road surface of East Mall between Memorial Rd and Agricultural Rd and not on the adjacent sidewalk.
- Excluding the above restrictions participants have full use of the pedestrian pathway as set out in this map.
- The certification is not valid if the course is not set out in accordance with this map.
- Map and detail areas not drawn to scale.
- Measured by Geoffrey Buttner, Grade B Measurer.

Longest Day 5K



Athletics Canada Certified
BC-2026-002-PTBA
Certification Expires 2035-12-31
Map page 1 of 2





Athletics Canada Certified
BC-2026-002-PTBA
 Certification Expires 2035-12-31
 Map page 2 of 2

