



ATHLETICS CANADA

ROAD RACE MEASUREMENT CERTIFICATE

Race Information

Name of the course _____

Certificate number _____ Distance _____ Race date _____

City _____ Province _____

Race contact name _____ Race contact email _____

Course Information

Start elevation _____ Finish elevation _____

Elevation change (m/km) _____ Percent separation _____

Measurer Information

Measurer name _____

Measurement date _____ Expiry date _____

Official Notice

Based on examination of data provided by the above named measurer, the course described above and in the map attached is hereby certified as reasonably accurate in measurement according to the standards adopted by the **Road Running Technical Council**. If any changes are made to the course which results in a course that is less than the stated distance, this certification becomes void, and the course must then be re-certified.

Validation of Course

In the event a **National Open Record** is set on this course, or at the discretion of **Athletics Canada**, a validation remeasurement may be required to be performed by a qualified measurer. If such a remeasurement shows the course to be short, then all pending records will be rejected and the course certification will be cancelled.

As Nationally Certified by

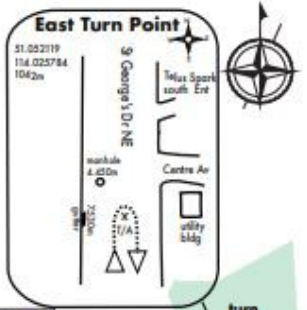
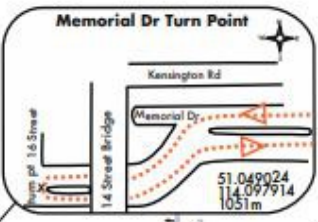
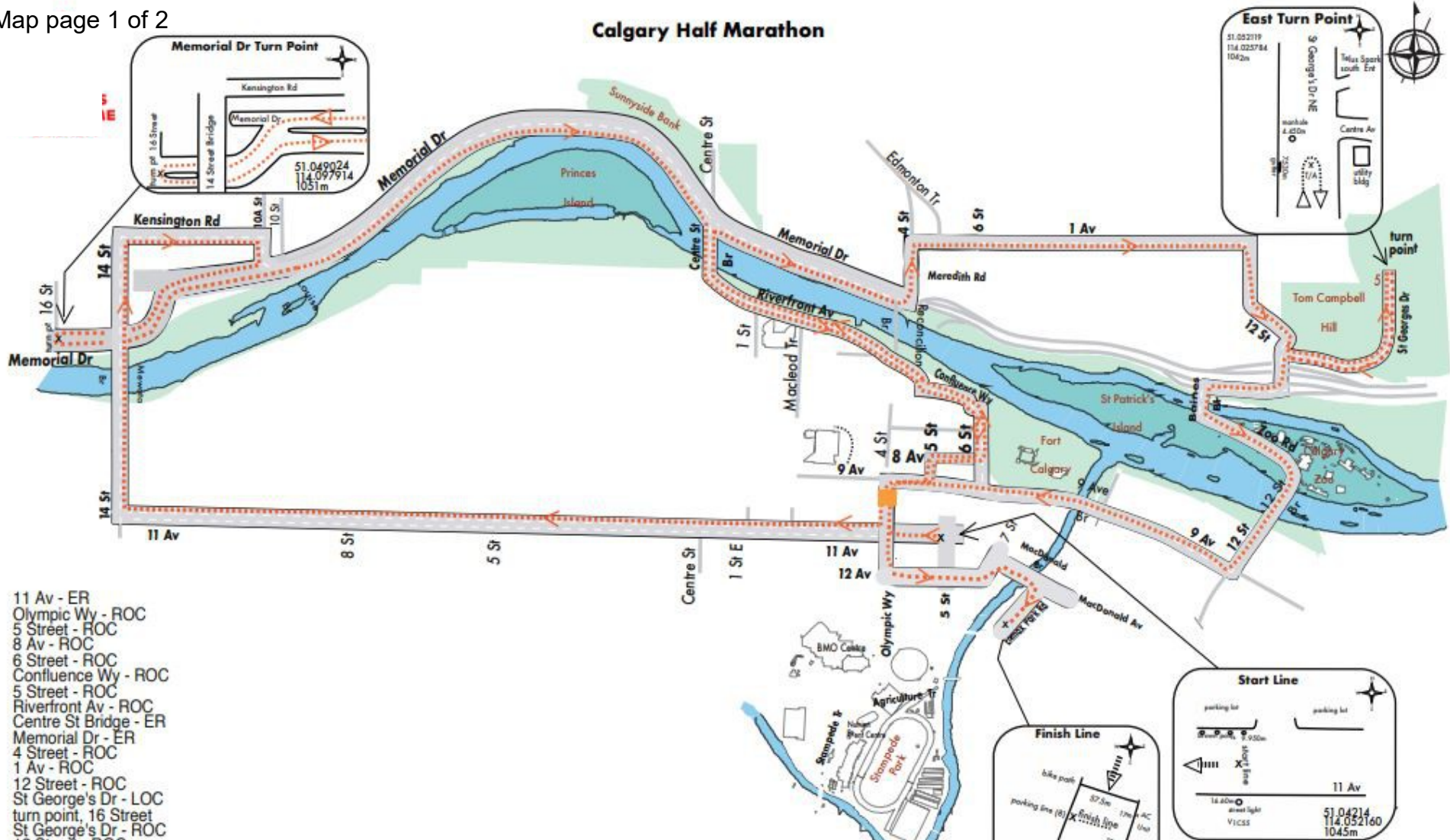
Signature of certifier

Date

Any inquires regarding this certificate should be directed to coursemeasurement@athletics.ca



Calgary Half Marathon



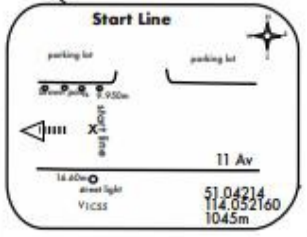
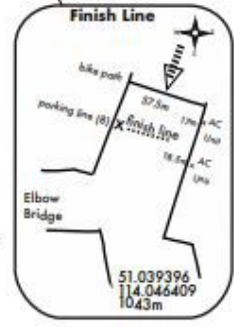
- 11 Av - ER
- Olympic Wy - ROC
- 5 Street - ROC
- 8 Av - ROC
- 6 Street - ROC
- Confluence Wy - ROC
- 5 Street - ROC
- Riverfront Av - ROC
- Centre St Bridge - ER
- Memorial Dr - ER
- 4 Street - ROC
- 1 Av - ROC
- 12 Street - ROC
- St George's Dr - LOC
- turn point, 16 Street
- St George's Dr - ROC
- 12 Street - ROC
- Memorial Dr acc Rd - ER
- Zoo Rd - ROC
- 12 Street - ER
- 9 Av - ROC
- Olympic Wy - ROC
- 11 Av - ROC
- 14 Street - RCL
- Kensington Rd - RCL
- 10A Street - ER
- Memorial Dr - ER
- turn point
- Memorial Dr - ROC
- Centre Street Bridge - ER
- Riverfront Av - ROC
- 5 Street - ROC
- Confluence Wy - ROC
- 6 Av - ROC
- 6 Street - ROC
- 8 Av - ROC
- 5 Street - ROC
- 9 Av - ROC
- Olympic Wy - ROC
- 12 Av - ROC
- 7 Street - ER
- MacDonald Bridge - ER
- ER - Entire Road
- ROC - Right of Centre
- RCL - Right Curb Lane
- LOC - Left of Centre
- LCL - Left Curb Lane

All split locations (each km & turn point) are GPS referenced.

From start line on 11 Ave at parking lot west of 5 Street to the finish line at the Enmax Park all corners are to be coned and marshalled.

This course is measured to the guidelines defined by governing bodies Athletics Canada, AIMS and World Athletics.

Course Measurers: Marcel LaMontagne 403.874.1185, Jon Bird 403.618.2473
 Course Measured: April 12, 2026



Athletics Canada Certified
AB-2026-004-BDC
 Certification Expires Dec 31/2035

Calgary 2026 Half Marathon Race Distance Descriptions		
Km Point	Waymarks Lat°/Lon°	Location Description
Start	51.042070 114.052077	11 Av, b/t Olympic Way * 5 Street, mid point at vehicle access to parking lot.
1 km	51.047020 114.048596	6 Street * Confluence Way, 16m east
2 km	51.051187 114.060146	Riverfront Ave * 1 Av, interchange
3 km	51.051064 114.052675	Memorial Dr, 85m west of 4 Street
4 km	51.053287 114.043187	1 Ave * 8 Street, 5m west
5 km	51.050249 114.032763	12 Street, 100m south McDougall Rd
turn point 5,875m	51.052070 114.025787	St George's Dr, 20m south Centre Av, in line with utility bldg
6 km	51.050900 114.025813	St George's Dr, 20m south Zoo parking lot access
7 km	51.047518 114.034489	Memorial Dr, access ramp, Memorial Dr o/p to Baines Br, mid point
8 km	51.041366 114.034433	9 Av *12 Street, intersection
9 km	51.044042 114.047852	9 Ave * 6 Street, 30m east
10 km	51.042263 114.059015	11 Ave * Macleod Tr, 35m east
10,548 1/2 way	51.042501 114.067296	11 Av * 2 Street SW, 50m east
11 km	51.042704 114.073301	11 Ave * 5 Street, 50m east
12 km	51.043107 114.087561	11 Ave * 11 Street, 25m east
13 km	51.048215 114.094632	14 Street bridge, mid point
14 km	51.052460 114.087434	Kensington Rd * 10A Street, intersection

14,912m turn point	51.049026 114.097905	Memorial Dr * 16 Street, at east centre curb point
15 km	51.048962 114.096876	Memorial Dr * 16 Street, 100m east, in line with north roadside traffic loop
16 km	51.052504 114.083339	Memorial Dr 8 LRT overpass, 30m east
17 km	51.057530 114.071894	Memorial Dr * 4 Street, interchange
18 km	51.052393 114.062521	Centre Street bridge, 20m north of south entrance
19 km	51.048095 114.050540	6 Street * Confluence Way, 25m north
20 km	51.042960 114.053250	Olympic Way * tunnel, 60m south
21 km	51.040168 114.045521	Enmax Park, Agriculture Tr, 45m north pedestrian crosswalk
Finish	51.039396 114.046406	Enmax Park Rd, 17m from AC unit on post to SE, 18.5m from AC unit on post to NE at marked traffic parking line.

Map page 2 of 2

AB-2026-004-BDC

