



# ATHLETICS CANADA

## ROAD RACE MEASUREMENT CERTIFICATE

### Race Information

Name of the course \_\_\_\_\_

Certificate number \_\_\_\_\_ Distance \_\_\_\_\_ Race date \_\_\_\_\_

City \_\_\_\_\_ Province \_\_\_\_\_

Race contact name \_\_\_\_\_ Race contact email \_\_\_\_\_

### Course Information

Start elevation \_\_\_\_\_ Finish elevation \_\_\_\_\_

Elevation change \_\_\_\_\_ Percent separation \_\_\_\_\_

### Measurer Information

Measurer name \_\_\_\_\_

Measurement date \_\_\_\_\_ Expiry date \_\_\_\_\_

### Official Notice

Based on examination of data provided by the above named measurer, the course described above and in the map attached is hereby certified as reasonably accurate in measurement according to the standards adopted by the **Road Running Technical Council**. If any changes are made to the course, this certification becomes void, and the course must then be recertified.

### Validation of Course

In the event a **National Open Record** is set on this course, or at the discretion of **Athletics Canada**, a validation remeasurement may be required to be performed by a qualified measurer. If such a remeasurement shows the course to be short, then all pending records will be rejected and the course certification will be cancelled.

### As Nationally Certified by

Paul T.B. Adams

Signature of certifier

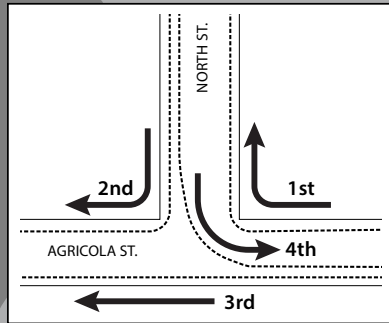
Date

Any inquiries regarding this certificate should be directed to [coursemeasurement@athletics.ca](mailto:coursemeasurement@athletics.ca)



# Blue Nose Full Marathon Halifax, Nova Scotia

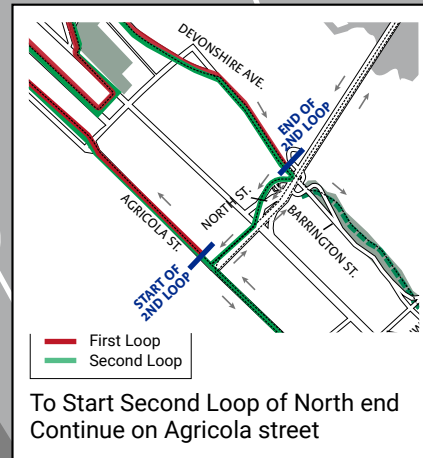
Athletics Canada Certified  
**NS-2024-006a-PTBA**  
Certification Expires 2033-12-31



Runners are in coned bus lane second time through approaching North st

Runners have two south east lanes

Running on multipurpose trail for first loop second time on Barrington street



Runners have north east lane

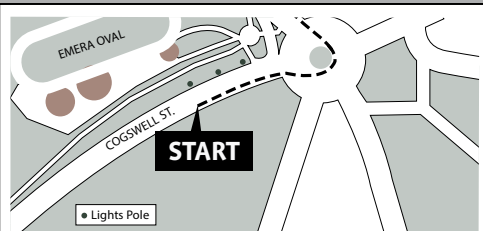
Running along Halifax Waterfront

Running against traffic on each side of Young Ave

Runners have south east lane



Finish is on the Emera Oval (South East side) noted by yellow paint across from the concrete pad. Yellow mark is 4.932 metres east of the concrete pad.



South side of Cogswell Street centre of inbound lane marked by PK nail which is 2.73 metres east of the third light pole in grass median from Cogswell roundabout.

