



ATHLETICS CANADA

ROAD RACE MEASUREMENT CERTIFICATE

Race Information

Name of the course _____

Certificate number _____ Distance _____ Race date _____

City _____ Province _____

Race contact name _____ Race contact email _____

Course Information

Start elevation _____ Finish elevation _____

Elevation change (m/km) _____ Percent separation _____

Measurer Information

Measurer name _____

Measurement date _____ Expiry date _____

Official Notice

Based on examination of data provided by the above named measurer, the course described above and in the map attached is hereby certified as reasonably accurate in measurement according to the standards adopted by the **Road Running Technical Council**. If any changes are made to the course which results in a course that is less than the stated distance, this certification becomes void, and the course must then be re-certified.

Validation of Course

In the event a **National Open Record** is set on this course, or at the discretion of **Athletics Canada**, a validation remeasurement may be required to be performed by a qualified measurer. If such a remeasurement shows the course to be short, then all pending records will be rejected and the course certification will be cancelled.

As Nationally Certified by

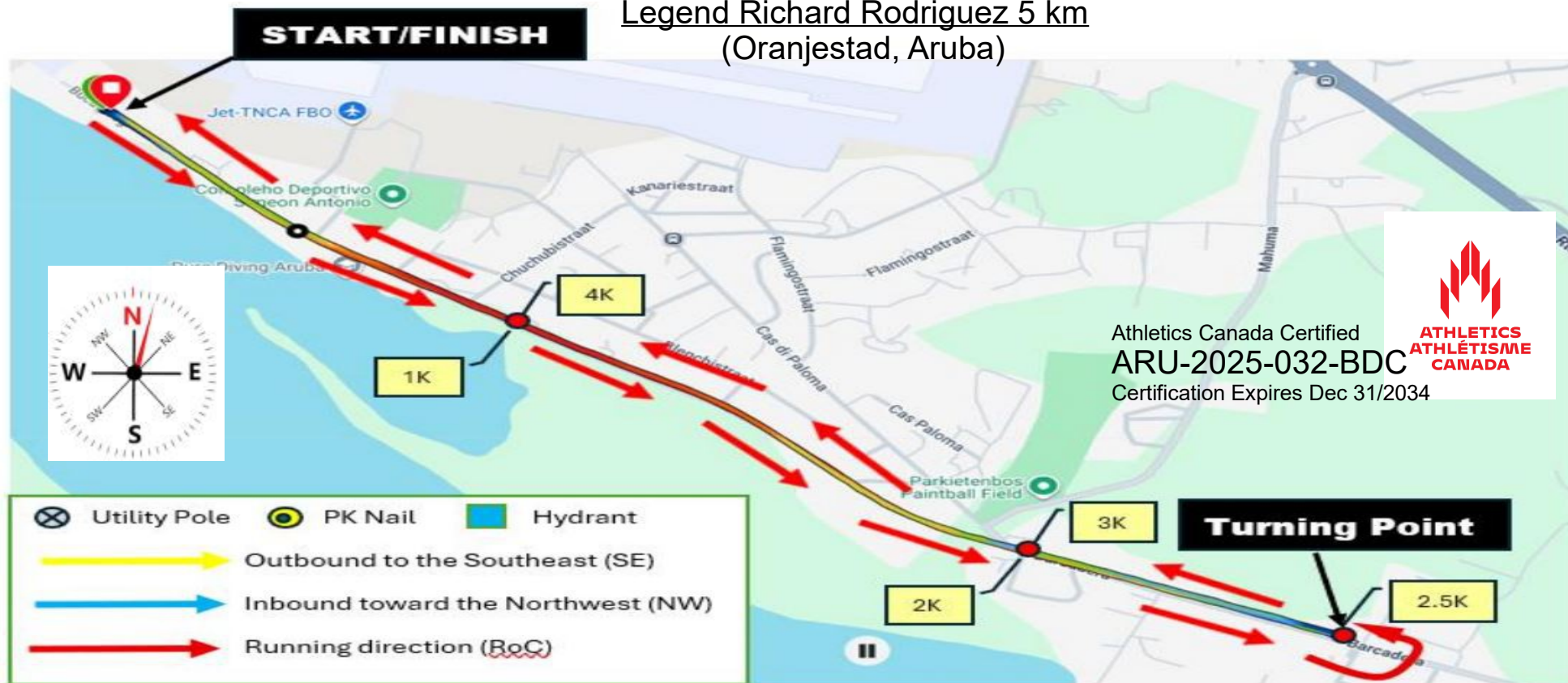
Signature of certifier

Date

Any inquiries regarding this certificate should be directed to coursemeasurement@athletics.ca



Legend Richard Rodriguez 5 km (Oranjestad, Aruba)

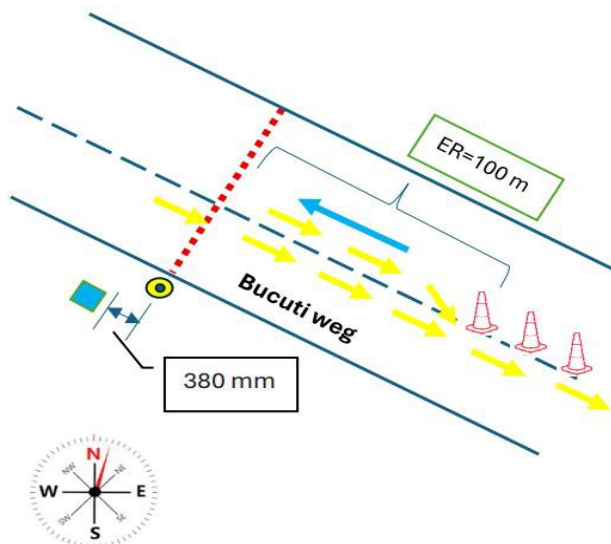


Athletics Canada Certified
ARU-2025-032-BDC
Certification Expires Dec 31/2034



Details Start/Finish

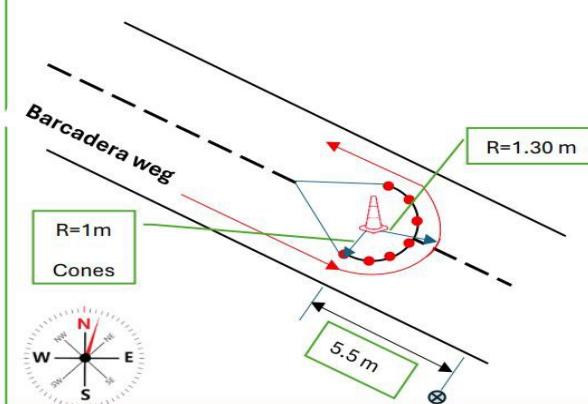
Start-Finish line is 9 m NE of the Bucuti Yacht Club, 0.38 m SE of the fire hydrant.



Details Turning Point (2.5K from the start)

The Turning Point is 5.5-meter NW from the Utility Pole # 0100808

Cones are positioned at a radius of 1 meter while the running line has a radius of 1.30 meters



5K Race Distance descriptions

Split Points	Waymarks Lat/Lon°	Boulevard	Marked points from the indicated landmarks
Start (0K)	12.4978052 -70.0155295	Bucuti Weg	The start/Finish line is located 9 meters Northeast of the Bucuti Yacht Club. The precise location is 380 mm Southeast of the Hydrant (PK Nail)
1km	12.4922413 -70.0083688	Bucuti Weg	13.60 m Southeast(SE) of the Hydrant
2km	12.4873076 -70.0007446	Barcadera	Utility Pole # 2675 12.50 m Northwest (NW) of the Pole
2.5Km (Turning Point)	12.4855925 -69.9965709	Barcadera	Utility Pole # 0100808 5.50 m Northwest (NW) of the Pole
3km	12.4873436 -70.0007279	Barcadera	Utility Pole # 2675 (Across the street) 13.80 m Northwest (NW) of the Pole
4km	12.4922936 -70.0083442	Bucuti Weg	Hydrant across the street 12.60 m Southeast (SE) of the Hydrant
Finish (5Km)	12.4978052 -70.0155295	Bucuti Weg	The start/Finish line is located 9 meters Northeast of the Bucuti Yacht Club. The precise location is 380 mm Southeast of the Hydrant (PK Nail)