



# ATHLETICS CANADA

## ROAD RACE MEASUREMENT CERTIFICATE

### Race Information

Name of the course \_\_\_\_\_  
Certificate number \_\_\_\_\_ Distance \_\_\_\_\_ Race date \_\_\_\_\_  
City \_\_\_\_\_ Province \_\_\_\_\_  
Race contact name \_\_\_\_\_ Race contact email \_\_\_\_\_

### Course Information

Start elevation \_\_\_\_\_ Finish elevation \_\_\_\_\_  
Elevation change \_\_\_\_\_ Percent separation \_\_\_\_\_

### Measurer Information

Measurer name \_\_\_\_\_  
Measurement date \_\_\_\_\_ Expiry date \_\_\_\_\_


### Official Notice

Based on examination of data provided by the above named measurer, the course described above and in the map attached is hereby certified as reasonably accurate in measurement according to the standards adopted by the **Road Running Technical Council**. If any changes are made to the course, this certification becomes void, and the course must then be recertified.

### Validation of Course

In the event a **National Open Record** is set on this course, or at the discretion of **Athletics Canada**, a validation remeasurement may be required to be performed by a qualified measurer. If such a remeasurement shows the course to be short, then all pending records will be rejected and the course certification will be cancelled.

### As Nationally Certified by

 Paul T.B. Adams  
\_\_\_\_\_  
Signature of certifier \_\_\_\_\_ Date \_\_\_\_\_

Any inquires regarding this certificate should be directed to [coursemeasurement@athletics.ca](mailto:coursemeasurement@athletics.ca)





**2024 SASKATCHEWAN MARATHON 5 KM EVENT**

**Lane Restrictions**

**St. Henry Ave:**

Start to Hilliard Ave (outbound)  
 No Lane restrictions (entire roadway)

**St. Henry Ave (Hilliard to Taylor St):**

Outbound 5 km runners in southbound traffic lane.

**Taylor Street (St. Henry to McPherson Ave):**

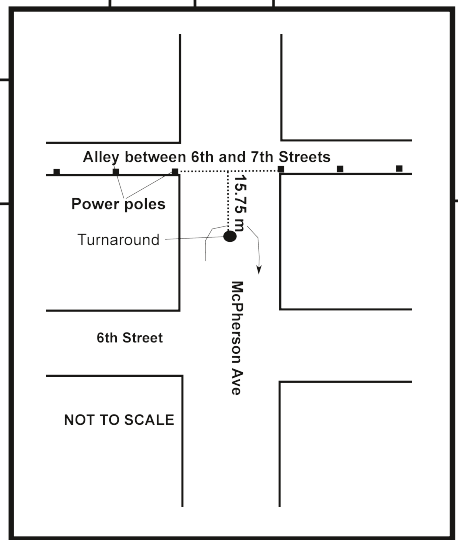
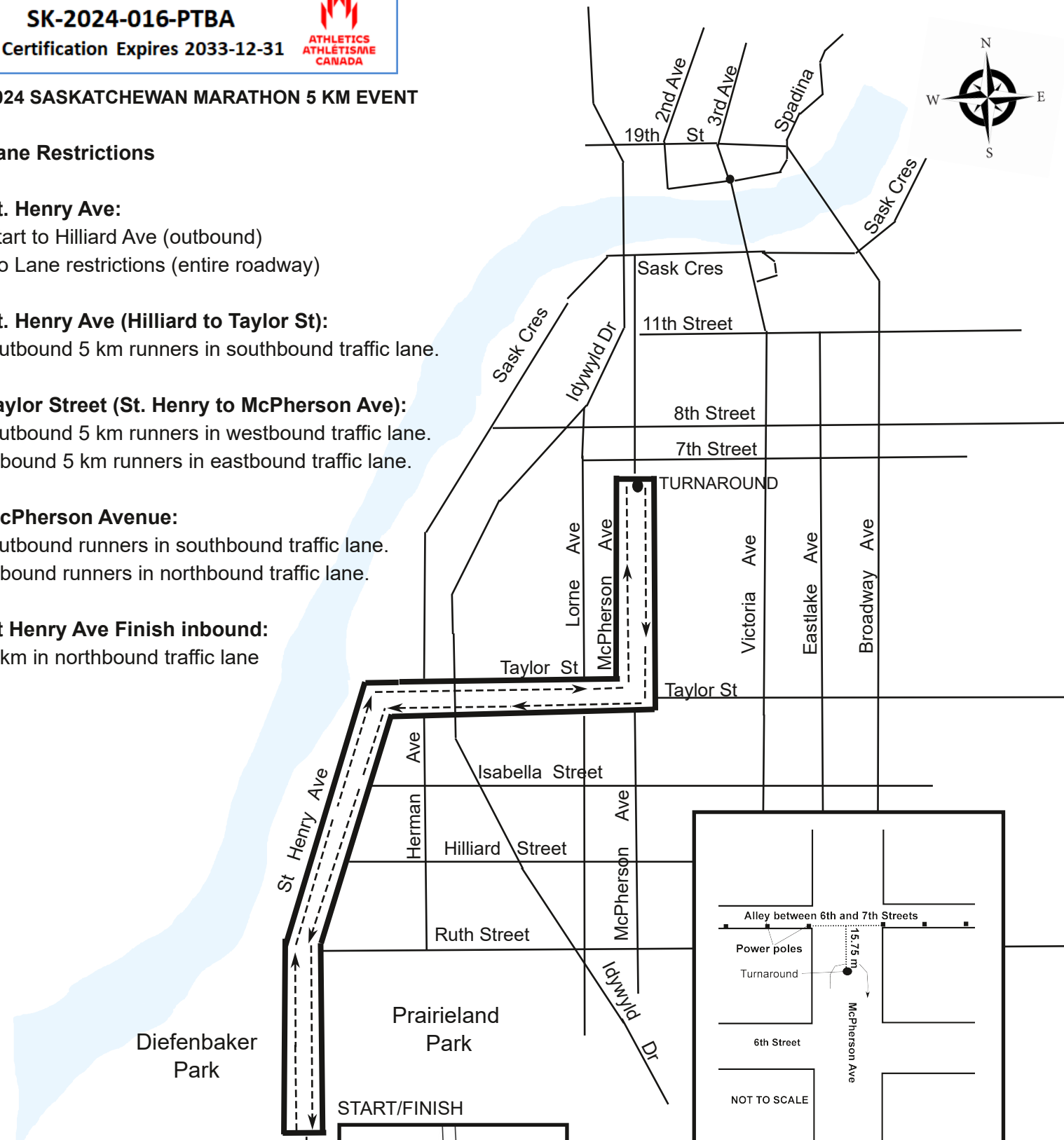
Outbound 5 km runners in westbound traffic lane.  
 Inbound 5 km runners in eastbound traffic lane.

**McPherson Avenue:**

Outbound runners in southbound traffic lane.  
 Inbound runners in northbound traffic lane.

**St Henry Ave Finish inbound:**

5 km in northbound traffic lane



The Start / Finish line is 62.85 m north of the first street light north of the 2nd exit from Prairieland Park south of Ruth Street.

The turnaround is located on McPherson Avenue between 6th Street and 7th Street. It is 15.75m south of the visual line created by the power poles in the back alley between 6th and 7th Streets.