



ATHLETICS CANADA

ROAD RACE MEASUREMENT CERTIFICATE

Race Information

Name of the course West Lorne Optimist Club 10 km Road Race

Certificate number ON-2024-007-LJJL Distance 10 km Race date May 11, 2025

City West Lorne Province Ontario

Race contact name Ken Neil Race contact email optileman@yahoo.com

Course Information

Start elevation 214 m Finish elevation 214 m

Elevation change 0 m/km Percent separation 0%

Measurer Information

Measurer name Bernie Conway, measurer@rogers.com

Measurement date June 16, 2024 Expiry date December 31, 2033


Official Notice

Based on examination of data provided by the above named measurer, the course described above and in the map attached is hereby certified as reasonably accurate in measurement according to the standards adopted by the **Road Running Technical Council**. If any changes are made to the course, this certification becomes void, and the course must then be recertified.

Validation of Course

In the event a **National Open Record** is set on this course, or at the discretion of **Athletics Canada**, a validation remeasurement may be required to be performed by a qualified measurer. If such a remeasurement shows the course to be short, then all pending records will be rejected and the course certification will be cancelled.

As Nationally Certified by

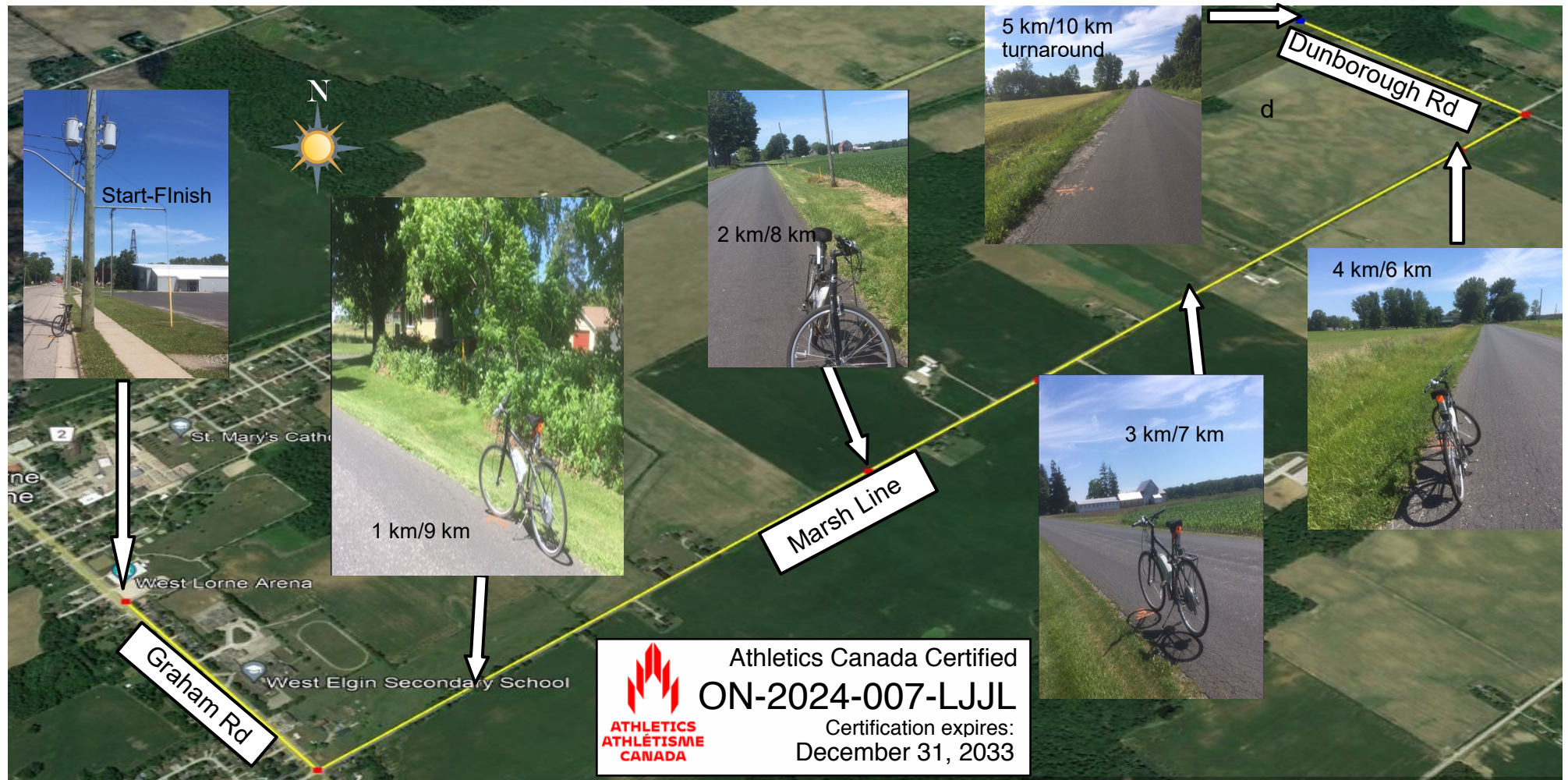
Signature of certifier  July 6, 2024

Date

Any inquires regarding this certificate should be directed to coursemeasurement@athletics.ca



West Lorne Optimist Club 10 km Road Race



Start/Finish – in line with the centre of the 2nd hydro pole (has 2 transformers) south of the West Lorne Arena on the east side of Graham Rd


1 km/9 km – 34 m east of fire sign for 25422 Marsh Line (north side of road)

2 km/8 km – 3 m east of cable box on the south side of Marsh Line, 32.5 m east of the natural gas pipe on the north side of Marsh Line.

3 km/7 km – 2.5 m east of hydro pole C8Z94P, 155.5 m west of white long shed on the south side of Marsh Line

4 km/6 km – 1 m east of hydro pole C8Z9MK, 261 m west of turn onto Dunborough Rd

5 km/ 10 km Turnaround – 26.42 m north of post with small notice board, 84.10 m south of fire sign of 11442 Dunborough Rd (east side of road)

 Athletics Canada Certified
ON-2024-007-LJJL
 Certification expires:
 December 31, 2033