



ATHLETICS CANADA

ROAD RACE MEASUREMENT CERTIFICATE

Race Information

Name of the course _____

Certificate number _____ Distance _____ Race date _____

City _____ Province _____

Race contact name _____ Race contact email _____

Course Information

Start elevation _____ Finish elevation _____

Elevation change _____ Percent separation _____

Measurer Information

Measurer name _____

Measurement date _____ Expiry date _____

Official Notice

Based on examination of data provided by the above named measurer, the course described above and in the map attached is hereby certified as reasonably accurate in measurement according to the standards adopted by the **Road Running Technical Council**. If any changes are made to the course, this certification becomes void, and the course must then be recertified.

Validation of Course

In the event a **National Open Record** is set on this course, or at the discretion of **Athletics Canada**, a validation remeasurement may be required to be performed by a qualified measurer. If such a remeasurement shows the course to be short, then all pending records will be rejected and the course certification will be cancelled.

As Nationally Certified by

Paul T.B. Adams

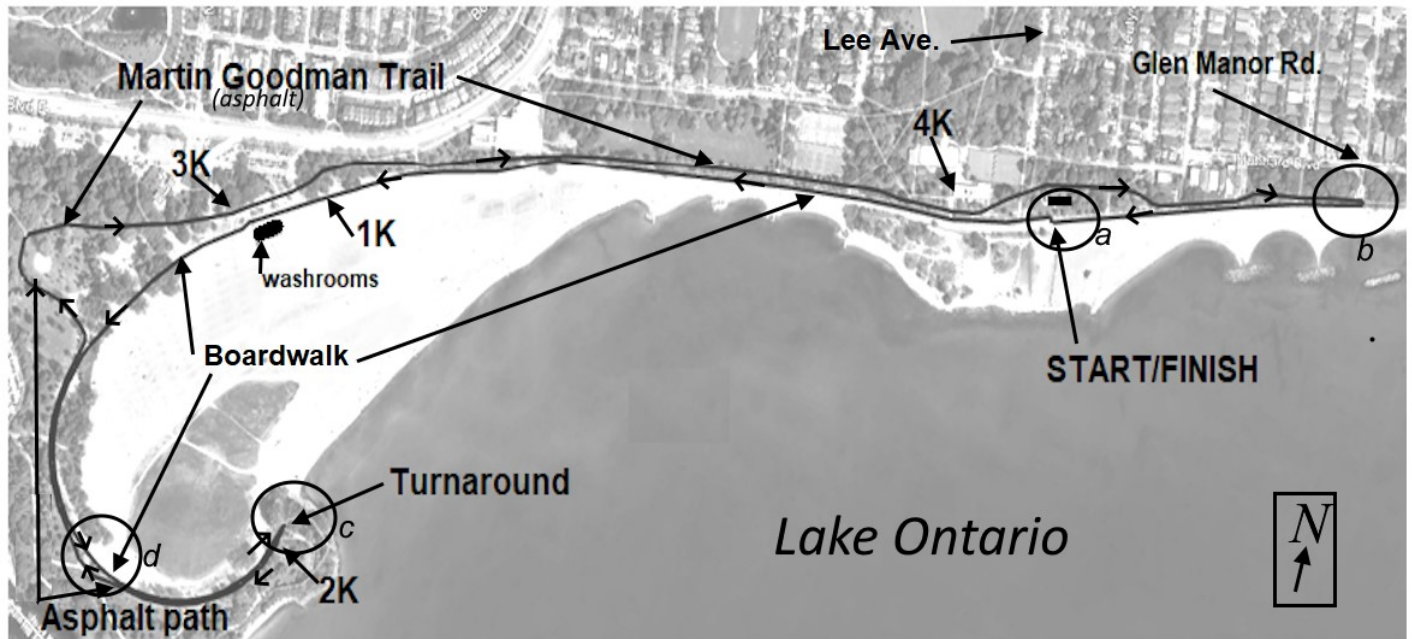
Signature of certifier

Date

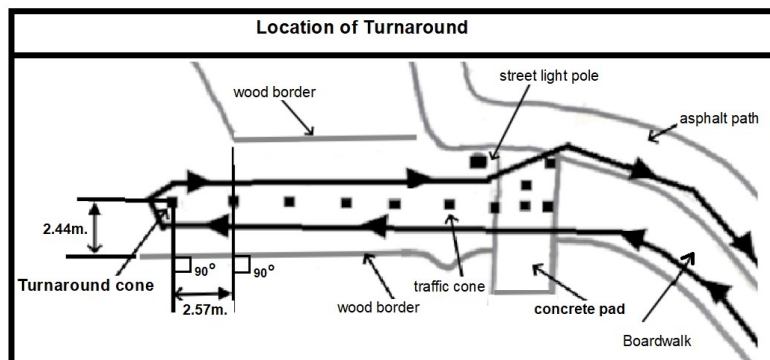
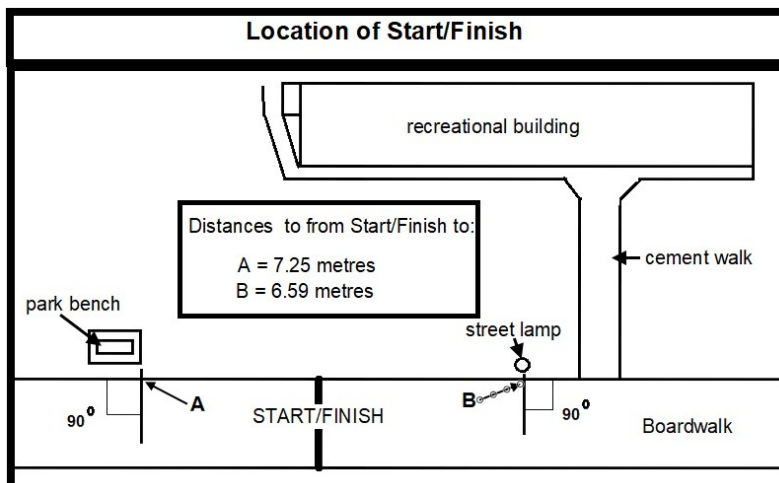
Any inquiries regarding this certificate should be directed to coursemeasurement@athletics.ca



Beaches Spring Sprint 5K – Toronto – April 6, 2024



[Note – closeups of circled areas with letters; a, b, c, & d, are shown on accompanying pages]



Locations


Start and 5 km Finish & (a)



1 km. – on boardwalk- in front of bench on cement platform – 11 metres east of street lamp – 6 metres east of 2 large trees by the trail



Turnaround & (c) – route to and from the Turnaround



2 km. – on asphalt trail immediately beside Boardwalk – 4 metres west of where the Trail meets the short cement surface section within the Boardwalk



3 km. - on **Martin Goodman Trail** – about 10m. east of picnic shelter – 3 metres east of large tree on the north side of the Trail



4 km. - on Martin Goodman Trail - 3 m. east of asphalt driveway that goes north along the west side of washrooms attached to the “Beach & Cream” restaurant



b) turn at Glen Manor Dr. (b)



d)

