



ATHLETICS CANADA

ROAD RACE MEASUREMENT CERTIFICATE

Race Information

Name of the course Mississauga Half Marathon
Certificate number ON-2023-004-DRY Distance 21.0975 km Race date April 30, 2023
City Mississauga Province ON
Race contact name Brad Melville Race contact email brad@runwellevents.com

Course Information

Start elevation 157 m Finish elevation 157 m
Elevation change (m/km) 0 m/km Percent separation 0%

Measurer Information

Measurer name Peter Pimm peterpimm@aol.com and Bernie Conway
Measurement date April 16, 2023 Expiry date December 31, 2032

Official Notice

Based on examination of data provided by the above named measurer, the course described above and in the map attached is hereby certified as reasonably accurate in measurement according to the standards adopted by the **Road Running Technical Council**. If any changes are made to the course, this certification becomes void, and the course must then be recertified.

Validation of Course

In the event a **National Open Record** is set on this course, or at the discretion of **Athletics Canada**, a validation remeasurement may be required to be performed by a qualified measurer. If such a remeasurement shows the course to be short, then all pending records will be rejected and the course certification will be cancelled.

As Nationally Certified by

Signature of certifier

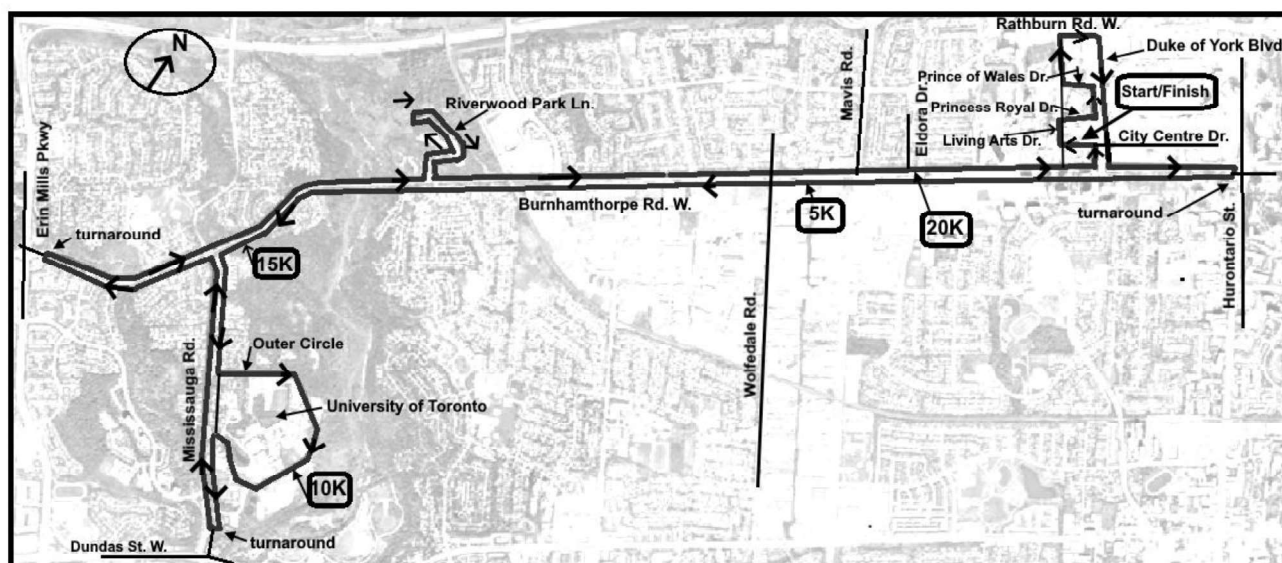
April 25, 2023

Date

Any inquiries regarding this certificate should be directed to coursemeasurement@athletics.ca



2023 Mississauga Half Marathon Route



NOTE:

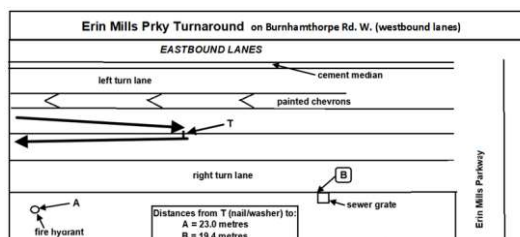
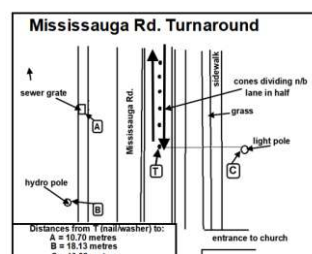
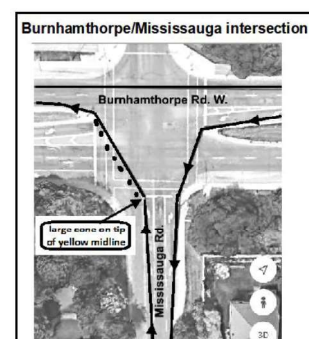
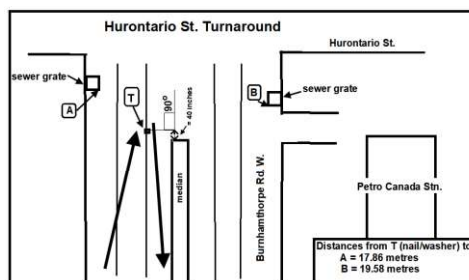
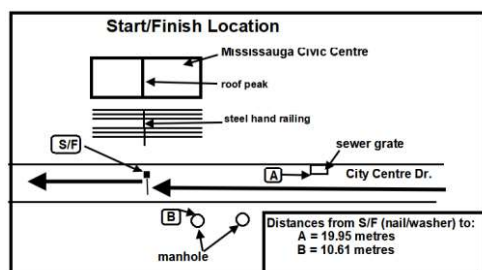
on **Duke of York** runners are to use the southbound lanes going north and the northbound lanes when going south to Burnhamthorpe

on **Burnhamthorpe Rd. W.**, only the westbound lanes are used – when going west, runners are to use the same median lane they go on after the Hurontario turnaround – when going east, runners are to remain in the northside curb lane as they go towards the Finish after the Erin Mills Pkwy turnaround

- on **Mississauga Rd.** going south on Mississauga Rd. runners are in the eastern half of the northbound lane

- going north on Mississauga Rd., runners are in the west half of the northbound lane

- on **Riverwood Park Ln.** runners turn left from Burnhamthorpe Rd. W. on to the southbound lane, and continue to the front of the mansion and circle clockwise around the circular garden and continue on the northbound lane back to Burnhamthorpe Rd. W.



Athletics Canada Certified
ON-2023-004-DRY
Certification expires 2023-12-31



Km. Locations of the 2023 Mississauga Half Marathon

START/FINISH - 300 City Centre Dr. – front of Civic Centre

5 km. – on Burnhamthorpe Rd. West - marked by a nail/washer located on the other side of the road by the curb – 4 metres west edge of the west edge of the west entrance to the Red Lobster

10 km. – on Outer Circle – marked by nail/washer on south side of road – about 50 metres west of west edge of the west entrance to parking lot – 4 metres west of east edge of the U. of T. Mississauga's new Science building

15 km. – on Burnhamthorpe Rd. West – marked by nail/washer by curb – about 70 m. east of bridge – 4 m. east of cement light pole

20 km. – on Burnhamthorpe Rd. West - marked by a nail/washer by curb