



# ATHLETICS CANADA

## ROAD RACE MEASUREMENT CERTIFICATE

### Race Information

Name of the course Perth-Andover The Dam Run 10k  
Certificate number NB-2023-020-DRY Distance 10 km Race date Oct 7, 2023  
City Perth-Andover Province NB  
Race contact name Tasha Wright Race contact email tasha@vilsv.ca

### Course Information

Start elevation 81 m Finish elevation 81 m  
Elevation change (m/km) 0 m/km Percent separation 0%

### Measurer Information

Measurer name Andrew Ottens andrew.ottens@gmail.com 506-457-9893 and Kevin Young  
Measurement date Jul 30, 2023 Expiry date December 31, 2032

### Official Notice

Based on examination of data provided by the above named measurer, the course described above and in the map attached is hereby certified as reasonably accurate in measurement according to the standards adopted by the **Road Running Technical Council**. If any changes are made to the course, this certification becomes void, and the course must then be recertified.

### Validation of Course

In the event a **National Open Record** is set on this course, or at the discretion of **Athletics Canada**, a validation remeasurement may be required to be performed by a qualified measurer. If such a remeasurement shows the course to be short, then all pending records will be rejected and the course certification will be cancelled.

### As Nationally Certified by

  
\_\_\_\_\_  
Signature of certifier

September 21, 2023  
Date

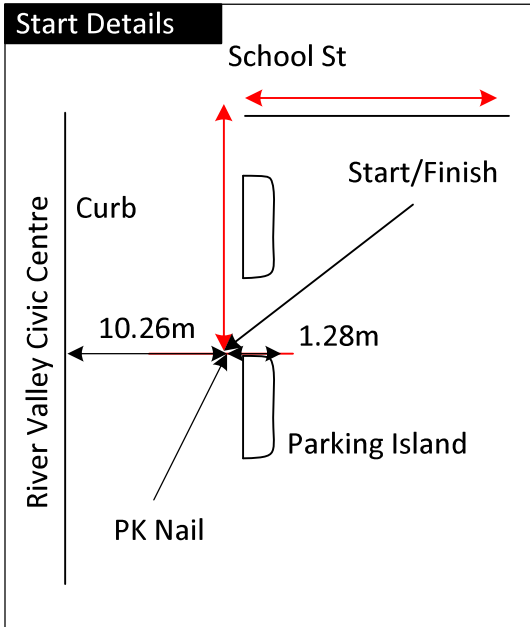
Any inquires regarding this certificate should be directed to [coursemeasurement@athletics.ca](mailto:coursemeasurement@athletics.ca)




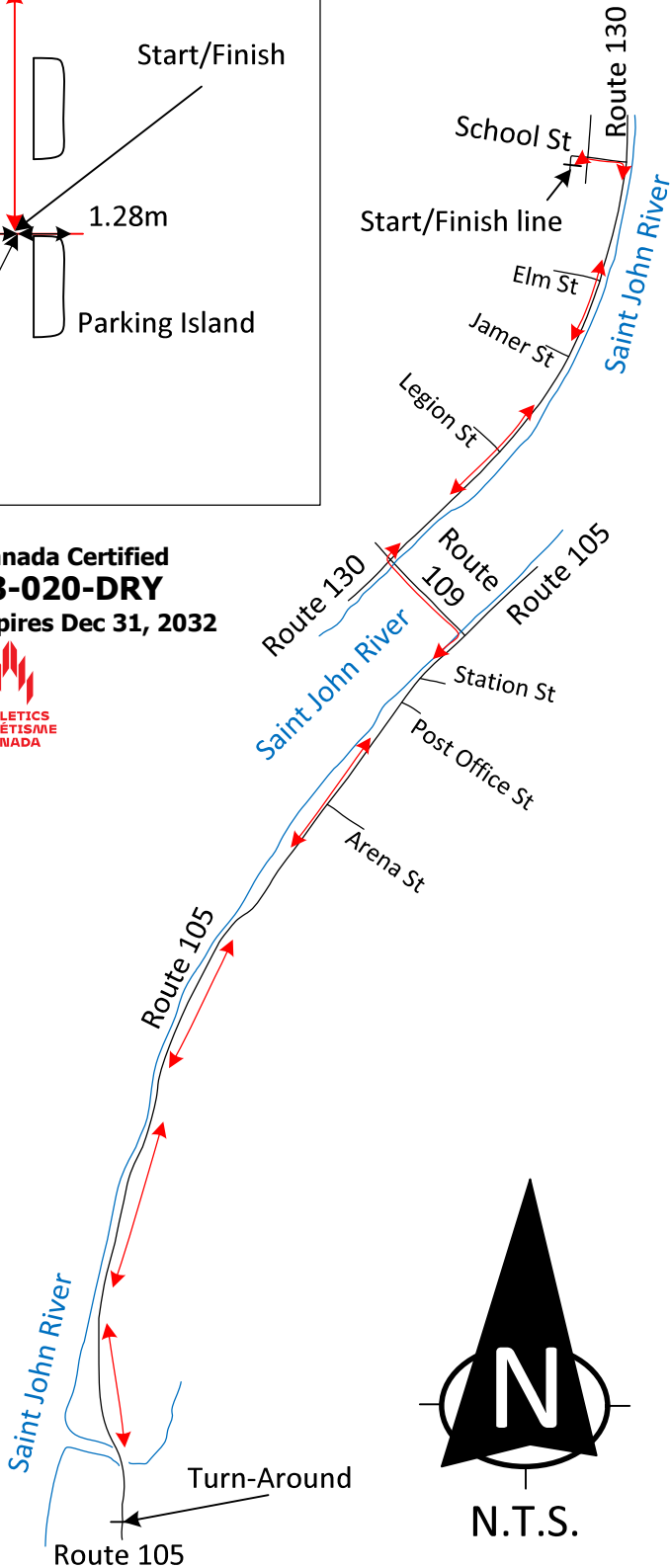
# THE DAM RUN – 10K

Measured July 30, 2023  
 by Andrew Ottens & Kevin Young  
 Located in Perth-Andover New Brunswick

## Start Details



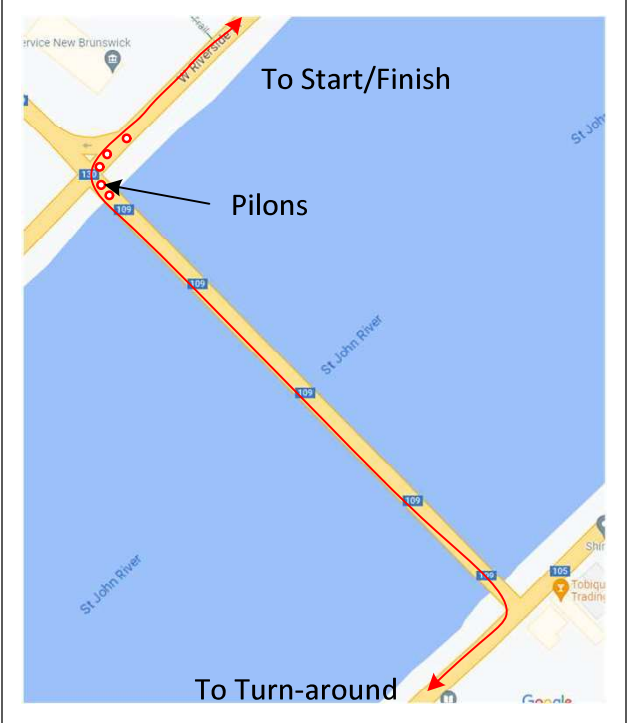
**Athletics Canada Certified**  
**NB-2023-020-DRY**  
 Certification expires Dec 31, 2032



## Course Notes

- Start and Finish are at River Valley Civic Centre on School St (Elevation of 81m).
- Course directions: Start at River Valley Civic Centre, turn right onto Route 130, turn left onto bridge of Route 109, turn right onto Route 105 to turn-around between 60 and 80 km/h signs.
- Follow the same route back to finish line.
- Race course was measured 30cm from left edge of race trails
- Both course ends have been marked with a Ramset nail and a Stainless Steel washer
- This certification is not valid if the course is not set out in accordance with this map.
- Map and detail areas are not drawn to scale.

## S-turn detail



## Turn-Around details

