

# INTERNATIONAL MEASUREMENT CERTIFICATE

Name of Race

Distance

Location

Country

Date of Race

Date of Measurement

Elevation Change

Separation

% of race distance

Name(s) of the measurer(s)

World Athletics – AIMS Grade

Country

Certificate Number

Expiry Date

International Measurement Administrator

Registered On

Signed



In cooperation with

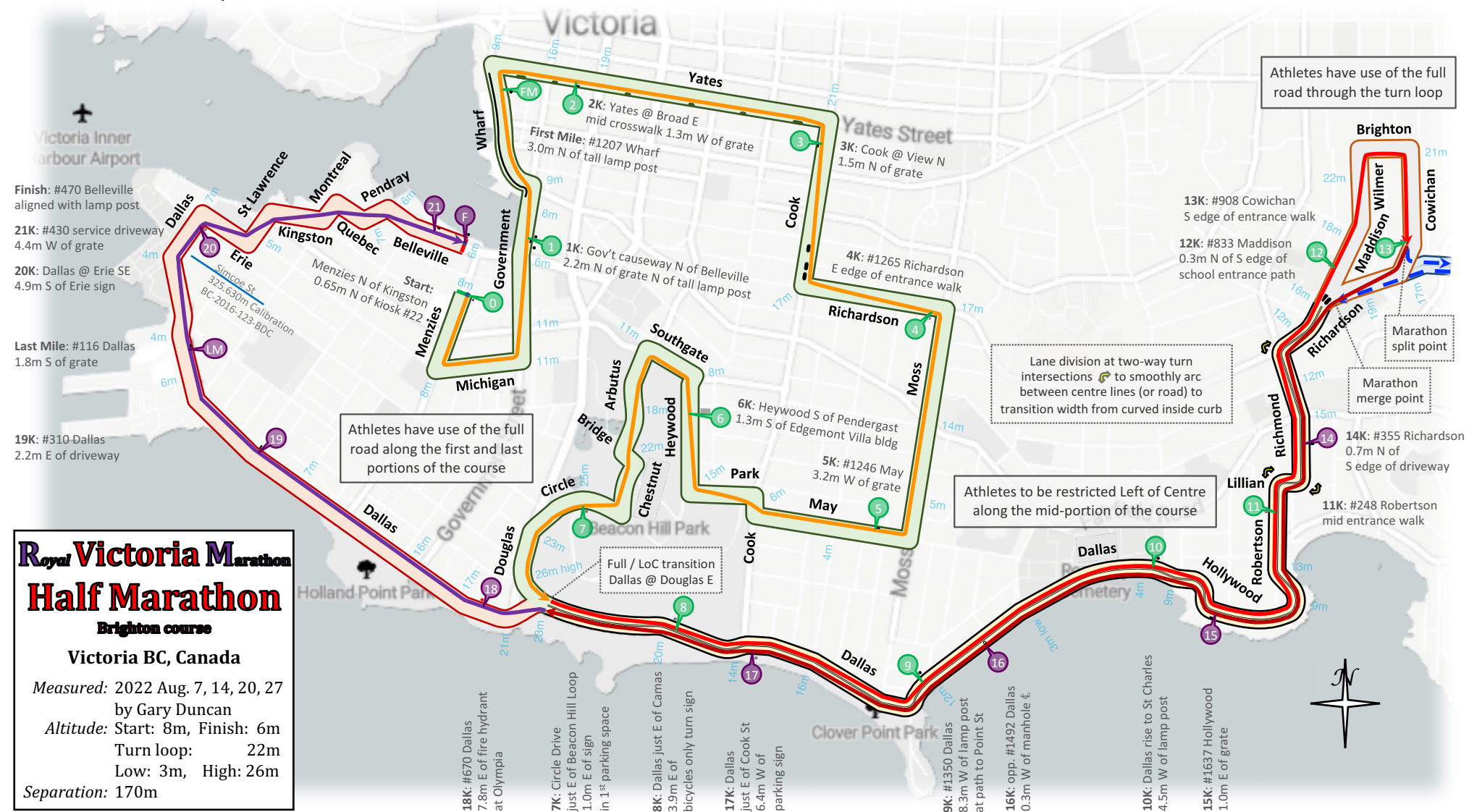
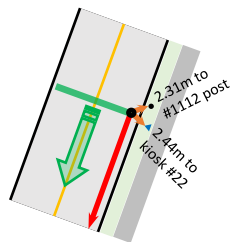
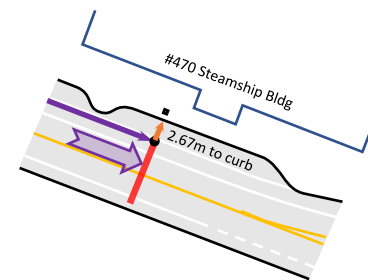
This certificate certifies that the length of the above road race has been established by an accredited World Athletics – AIMS Grade A or B measurer employing the method of a bicycle calibrated with a “Jones Counter”. It remains valid for 5 years subject to the course defined in the full measurement report submitted by the measurer being unchanged in any way. Any modifications to the course, however minimal, will nullify this Certificate and require a new measurement to be undertaken. Possession of this certificate does not indicate any sanction of the race by World Athletics or membership of AIMS.

## Finish

#470 Belleville St;  
aligned with lamp post  
in front of Steamship Bldg;  
marked with nail & washer  
2.67m from N curb;

## Start

Menzies St ~19m N of Kingston St;  
0.65m N of parking kiosk #22;  
1.67m S of parking space #1112;  
marked with nail & washer  
1.00m from E curb;



**Victoria BC, Canada**

*Measured:* 2022 Aug. 7, 14, 20, 27  
by Gary Duncan  
*Altitude:* Start: 8m, Finish: 6m  
Turn loop: 22m  
Low: 3m, High: 26m  
*Separation:* 170m