



ATHLETICS CANADA

ROAD RACE MEASUREMENT CERTIFICATE

Race Information

Name of the course _____
Certificate number _____ Distance _____ Race date _____
City _____ Province _____
Race contact name _____ Race contact email _____

Course Information

Start elevation _____ Finish elevation _____
Elevation change _____ Percent separation _____

Measurer Information

Measurer name _____
Measurement date _____ Expiry date _____

Official Notice

Based on examination of data provided by the above named measurer, the course described above and in the map attached is hereby certified as reasonably accurate in measurement according to the standards adopted by the **Road Running Technical Council**. If any changes are made to the course, this certification becomes void, and the course must then be recertified.

Validation of Course

In the event a **National Open Record** is set on this course, or at the discretion of **Athletics Canada**, a validation remeasurement may be required to be performed by a qualified measurer. If such a remeasurement shows the course to be short, then all pending records will be rejected and the course certification will be cancelled.

As Nationally Certified by


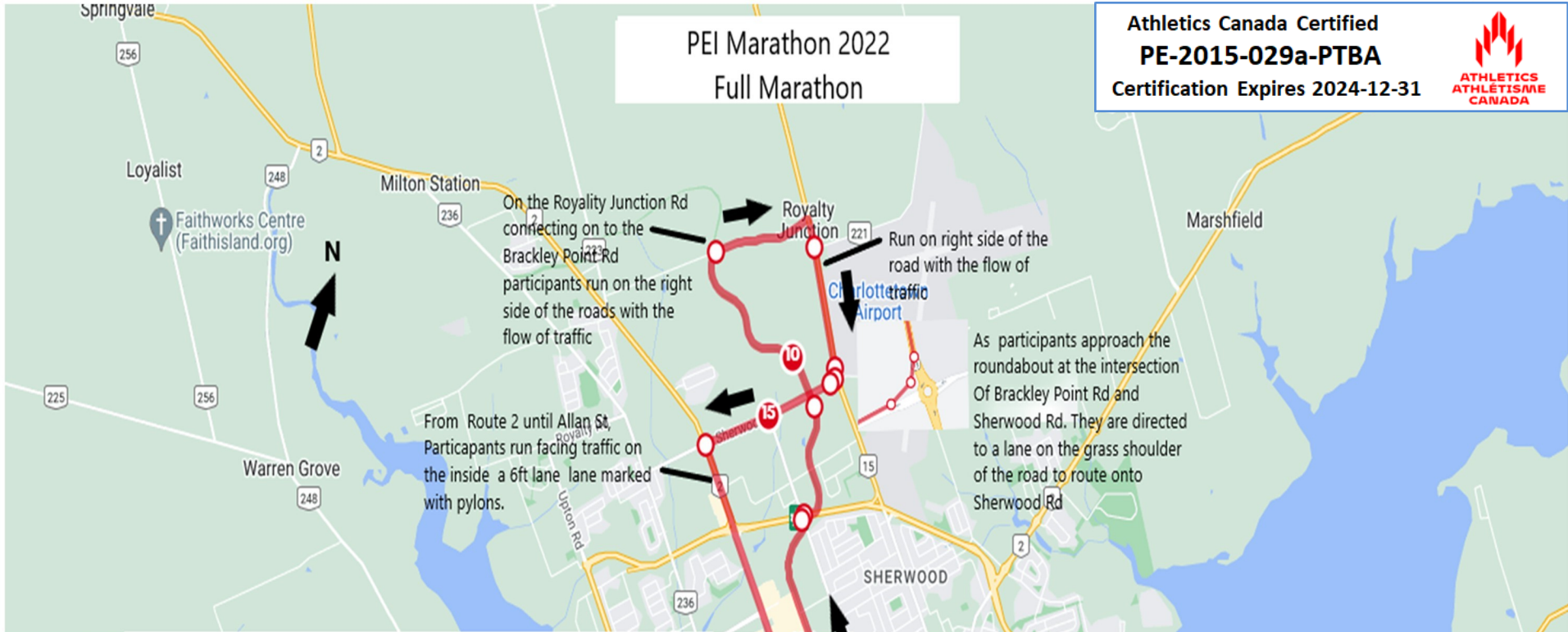
 Paul T.B. Adams _____
Signature of certifier _____ Date _____

Any inquires regarding this certificate should be directed to coursemeasurement@athletics.ca



PEI Marathon 2022 Full Marathon

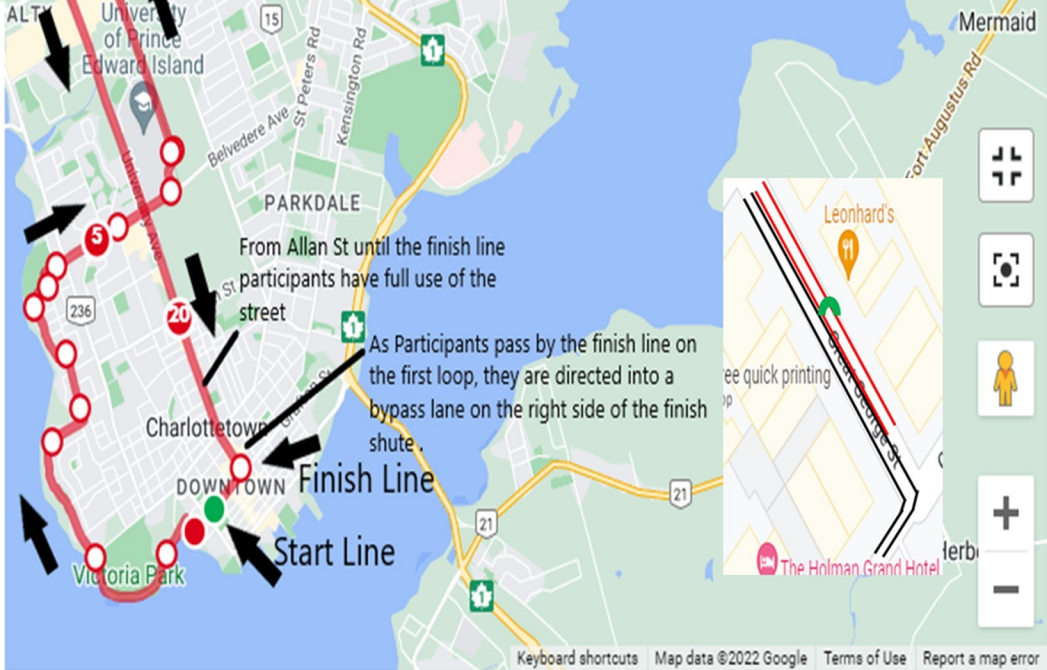
Athletics Canada Certified
PE-2015-029a-PTBA
 Certification Expires 2024-12-31

Marathon Start Line. Located across from the front door of the residence on 37 Grafton St, 13.1 meters in a easterly direction up from the power pole in front of the residence on 35 Grafton St.

Marathon Finish Line; Located directly across from the light pole that is in front of the north west end of the building on 30 Great George St.

With the exception of local traffic participants will have full use of the streets for the first 4.5 k from the marathon start, until the beginning of Belvedere Ave. From that point they will run facing the traffic until reaching the Confederation Trail where they have full use of the trail.



Keyboard shortcuts | Map data ©2022 Google | Terms of Use | Report a map error