



ATHLETICS CANADA

ROAD RACE MEASUREMENT CERTIFICATE

Race Information

Name of the course _____
Certificate number _____ Distance _____ Race date _____
City _____ Province _____
Race contact name _____ Race contact email _____

Course Information

Start elevation _____ Finish elevation _____
Elevation change _____ Percent separation _____

Measurer Information

Measurer name _____
Measurement date _____ Expiry date _____


Official Notice

Based on examination of data provided by the above named measurer, the course described above and in the map attached is hereby certified as reasonably accurate in measurement according to the standards adopted by the **Road Running Technical Council**. If any changes are made to the course, this certification becomes void, and the course must then be recertified.

Validation of Course

In the event a **National Open Record** is set on this course, or at the discretion of **Athletics Canada**, a validation remeasurement may be required to be performed by a qualified measurer. If such a remeasurement shows the course to be short, then all pending records will be rejected and the course certification will be cancelled.

As Nationally Certified by

 Paul T.B. Adams _____
Signature of certifier _____ Date _____

Any inquires regarding this certificate should be directed to coursemeasurement@athletics.ca

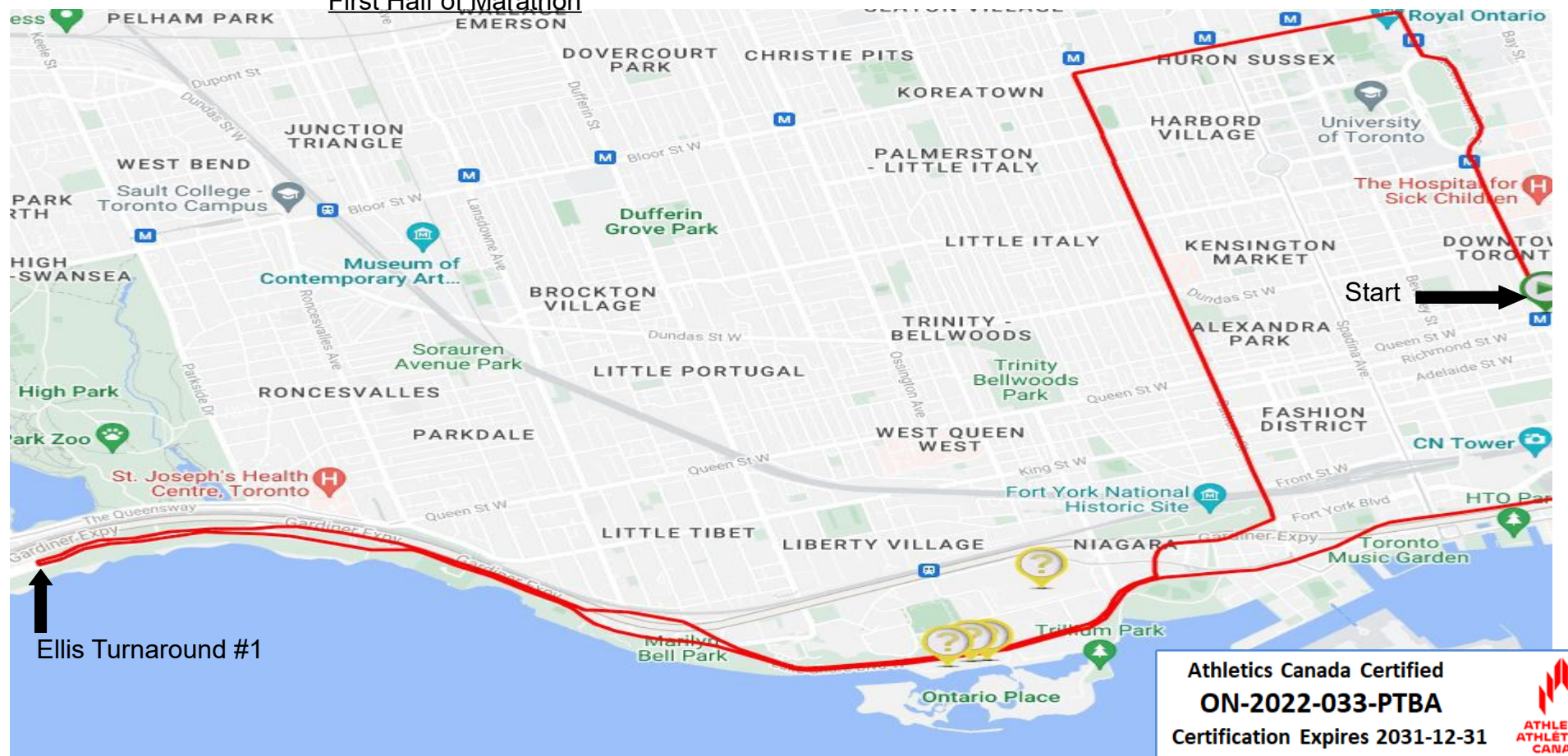


Toronto Waterfront Marathon


Overall Map



First Half of Marathon




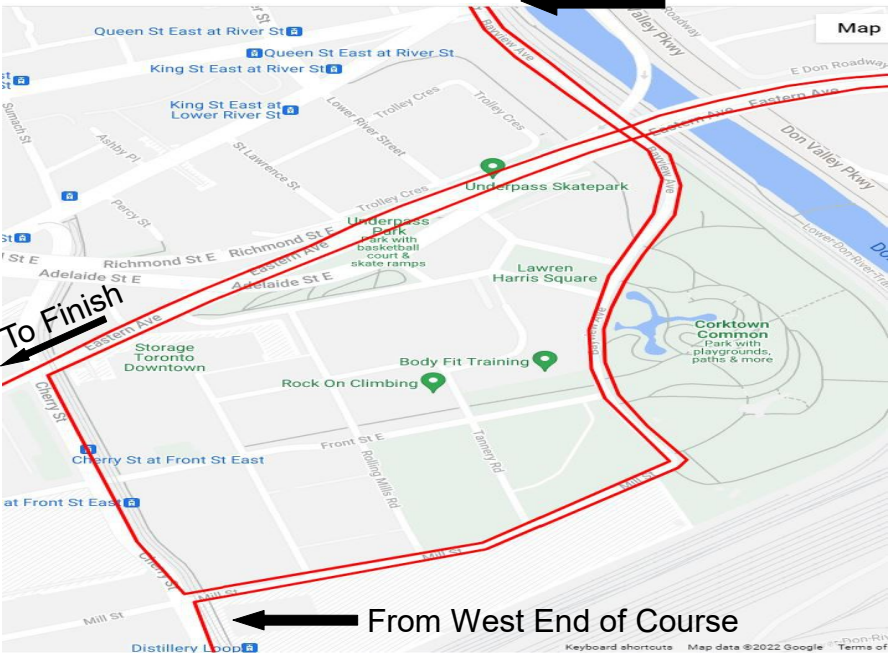
Athletics Canada Certified
ON-2022-033-PTBA
 Certification Expires 2031-12-31



**ATHLETICS
 ATHLETISME
 CANADA**

To #2 Turnaround on Bayview Extension

Athletics Canada Certified
ON-2022-033-PTBA
 Certification Expires 2031-12-31

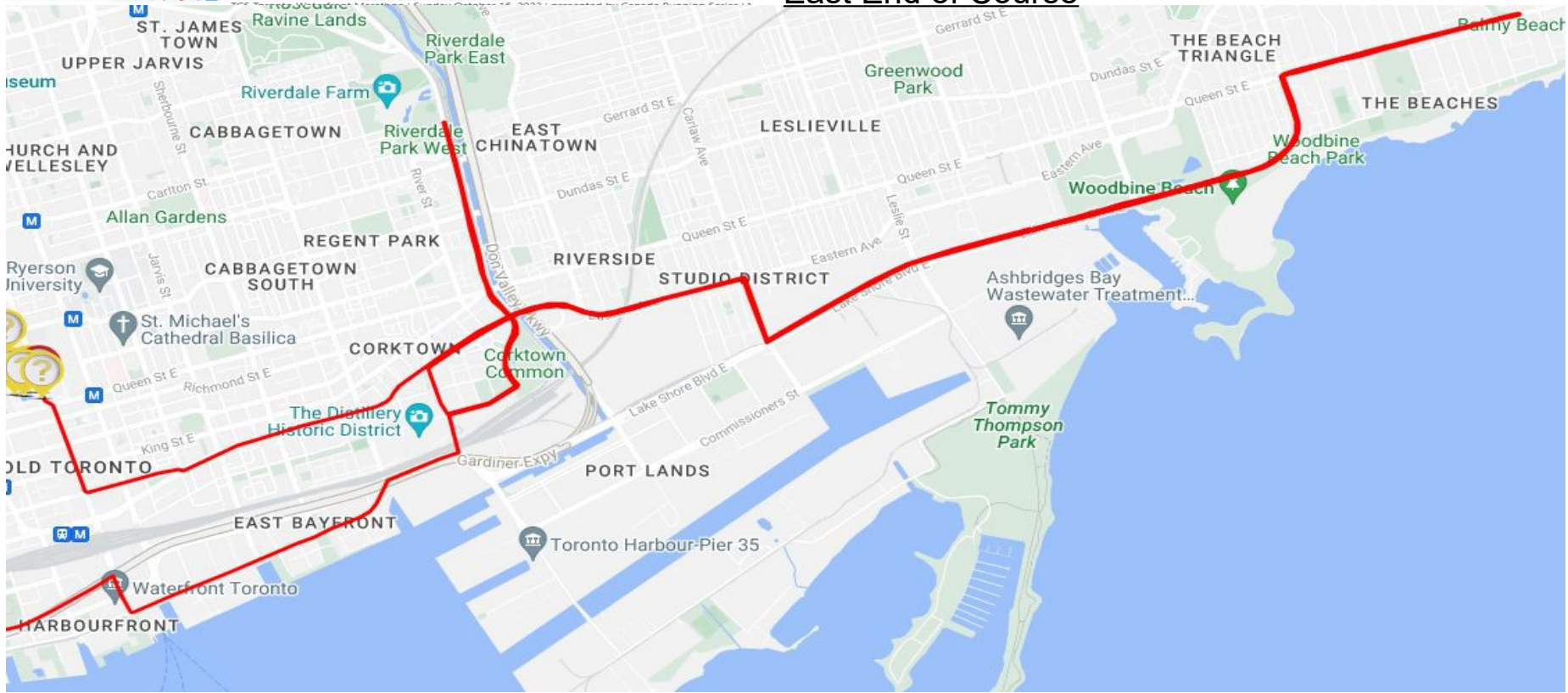



To #3 Turnaround on Queen St. E

Start – is 1.24 m N or N side of 3rd planter N of Queen St W on University Ave
Turnaround #1 – is at Ellis Ave where runners go from LSB (WB) to LSB(EB)
Note Runners running east bound Lakeshore Blvd leave the south lane open for emergency vehicles from Ellis Ave to Oarman Dr
Turnaround #2 – centre of radius (r=2.5 m) is in the middle of the road in line with the sign “No Left Turn” on the Bayview Extension at north intersection to River Rd.
Turnaround #3 – is on Queen St E, 5.36 m E of the E curb of Balsam Av (r=3.0 m)
Finish is even with the centre of the wooden doors of Old City Hall on E side of Bay St., N of Queen St W

From West End of Course

East End of Course



Toronto Waterfront Marathon Directions (street by street)

Route: Start on University Ave south of Dundas St, proceed north on University Ave/Queens Park continuing counter-clockwise around Queens Park towards Bloor St (full road). At Bloor St, turn left and head west on Bloor St. (full road). to Bathurst St. (full road) Runners turn left on Bathurst St. and head south to Fort York Blvd (full road). At Fort York Blvd, runners turn right and head west (westbound lanes only), then south to Lakeshore Blvd W. At Lakeshore Blvd W, runners turn right and head west in the westbound lanes of Lakeshore Blvd (full road).

Continue going west on Lakeshore Blvd W to Ellis Ave. (all westbound lanes). NOTE: Maintain curb lane on Lakeshore Blvd West for traffic between British Columbia Dr, west to Gardiner Expressway West access ramp. U-turn at Ellis Ave. and head back east on Lakeshore Blvd West to Fort York Blvd (all eastbound lanes, except south side coned access lane to Oarsman Dr). At Fort York Blvd, runners move to the westbound lanes of Lakeshore Blvd. W and continue east to Bay St. (full road). At Bay St, runners turn left going-north in the northbound lanes of Bay St to Front St. They will then travel east on Front Street and then onto Eastern Ave to Cherry St. They will travel south on Cherry to Front St then east on Front St to Tannery Rd.

Runners turn right onto Tannery Rd and then left (east) onto Mill St and over to Bayview Ave. At Bayview Ave, runners turn left and head north on Bayview Ave. to turnaround point at River Rd. (full road). Runners u-turn at River Rd. and head south on Bayview Ave., then west on Front St., north on Cherry St., then make a right and head east onto Eastern Ave.

Runners head east on Eastern Ave. to Carlaw Ave. (eastbound lanes). At Carlaw Ave., runners turn right and head south on Carlaw Ave. to Lakeshore Blvd.

East. (southbound lanes). At Lakeshore Blvd., runners turn left and head east in the eastbound lanes of Lakeshore Blvd E to Coxwell Ave (eastbound lanes to Woodbine Ave. (full road) North on Woodbine Ave to Queen St. Turn right at Queen St and head east in the eastbound lanes to Beech Ave (full road). U-turn and head back west on Queen St. to Woodbine Ave in the westbound lanes (full roadway). Turn left onto Woodbine Ave. heading south and then west onto Lakeshore Blvd (full roadway). Runners continue west on Lakeshore Blvd in westbound lanes to Carlaw Ave. (westbound lanes). At Carlaw Ave. runners turn right and head north to Eastern Ave. At Eastern Ave, runners turn left and head west on Eastern Ave. Continue west on Eastern Ave to Broadview (full roadway)

Note: Access lanes will be coned for City of Toronto Works and Enbridge yards. Continue west on Eastern to Sumach St (full roadway) Note: TC54 cones used on north and south side to allow access do DVP on/off ramps. Continue west on Eastern Ave. through Trinity

St, at which point Eastern Ave. becomes Front St. Continue

west on Front St to Church St (full road). At Church St., switch to Wellington St. W. (full roadway). Continue west on Wellington St. to Bay St.

North on Bay St to Finish Line at Bay St north of Queen St.

Athletics Canada Certified
ON-2022-033-PTBA
Certification Expires 2031-12-31

