



ATHLETICS CANADA

ROAD RACE MEASUREMENT CERTIFICATE

Race Information

Name of the course _____

Certificate number _____ Distance _____ Race date _____

City _____ Province _____

Race contact name _____ Race contact email _____

Course Information

Start elevation _____ Finish elevation _____

Elevation change _____ Percent separation _____

Measurer Information

Measurer name _____

Measurement date _____ Expiry date _____


Official Notice

Based on examination of data provided by the above named measurer, the course described above and in the map attached is hereby certified as reasonably accurate in measurement according to the standards adopted by the **Road Running Technical Council**. If any changes are made to the course, this certification becomes void, and the course must then be recertified.

Validation of Course

In the event a **National Open Record** is set on this course, or at the discretion of **Athletics Canada**, a validation remeasurement may be required to be performed by a qualified measurer. If such a remeasurement shows the course to be short, then all pending records will be rejected and the course certification will be cancelled.

As Nationally Certified by

 Paul T.B. Adams _____

Signature of certifier _____ Date _____

Any inquiries regarding this certificate should be directed to coursemeasurement@athletics.ca





**ATHLETICS
ATHLÉTISME
CANADA**

Marathon & Half-Marathon Start

Exit Grounds **Enter Grounds**

Finish Chute

Water

Return - First Lap
Return - Second Lap

Enlargement

SOMERSAULT.ca

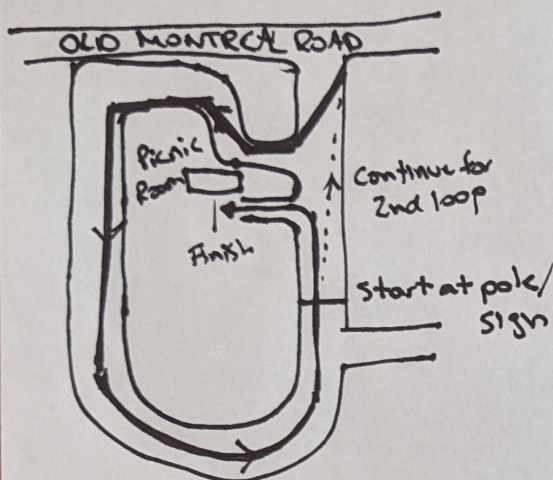
Mike Taschereau - April 2015

SOMERSAULT.ca

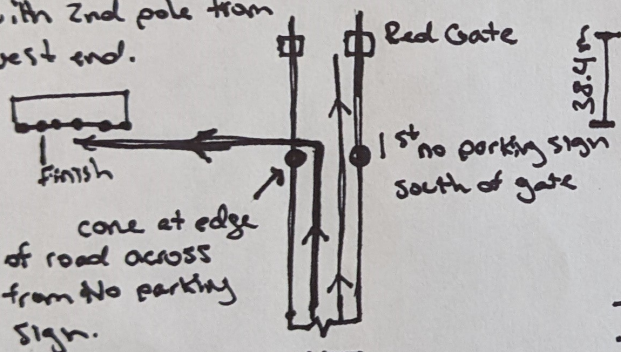
Fall Colours Marathon 2022 - Cumberland Heritage Museum

Map and Measurements
Adam Kourakis - 2022


Museum Grounds



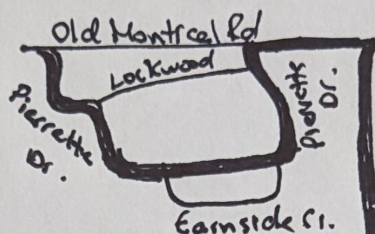
Finish line is in line with 2nd pole from West end.



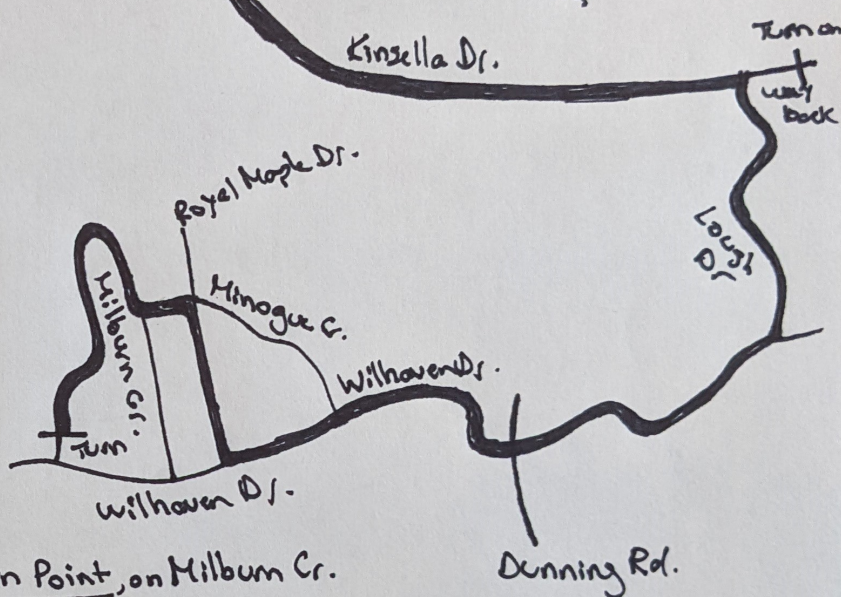
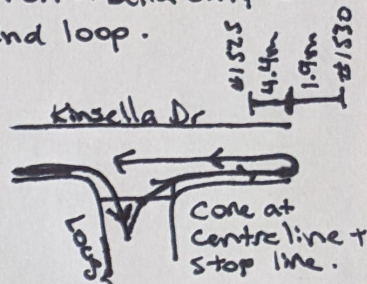
Start 3rd no parking sign south of red gate.



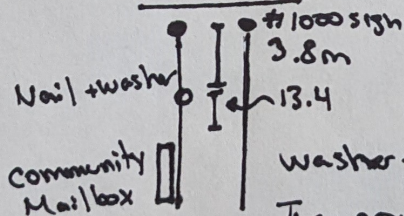
Out + Back Course



Note: Turn on Kinzella only used on 2nd loop.




Turn Point, on Milburn Cr.



washer + nail are 0.3m from edge of road.
Turn around point is 3m before nail.

Road constraints

- 1) Out and back use same side of road.
- 2) Old Montreal Road - 1.2m coned on South Side.
- 3) Kinzella Dr. One lane on West side.
- 4) Lough Dr. One lane on West side.
- 5) Wilhaven Dr. 1.2m coned on North Side
- 6) All other roads use shortest possible route.



Athletics Canada Certified
ON-2022-029-PTBA
Certification Expires 2031-12-31

