



# ATHLETICS CANADA

## ROAD RACE MEASUREMENT CERTIFICATE

### Race Information

Name of the course \_\_\_\_\_  
Certificate number \_\_\_\_\_ Distance \_\_\_\_\_ Race date \_\_\_\_\_  
City \_\_\_\_\_ Province \_\_\_\_\_  
Race contact name \_\_\_\_\_ Race contact email \_\_\_\_\_

### Course Information

Start elevation \_\_\_\_\_ Finish elevation \_\_\_\_\_  
Elevation change \_\_\_\_\_ Percent separation \_\_\_\_\_

### Measurer Information

Measurer name \_\_\_\_\_  
Measurement date \_\_\_\_\_ Expiry date \_\_\_\_\_

### Official Notice

Based on examination of data provided by the above named measurer, the course described above and in the map attached is hereby certified as reasonably accurate in measurement according to the standards adopted by the **Road Running Technical Council**. If any changes are made to the course, this certification becomes void, and the course must then be recertified.

### Validation of Course

In the event a **National Open Record** is set on this course, or at the discretion of **Athletics Canada**, a validation remeasurement may be required to be performed by a qualified measurer. If such a remeasurement shows the course to be short, then all pending records will be rejected and the course certification will be cancelled.

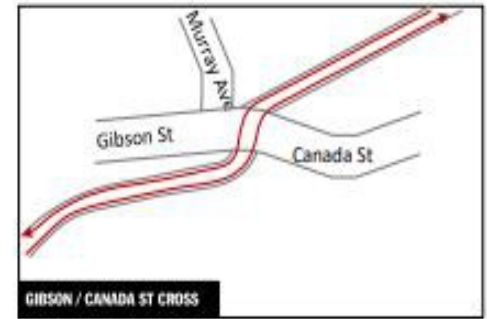
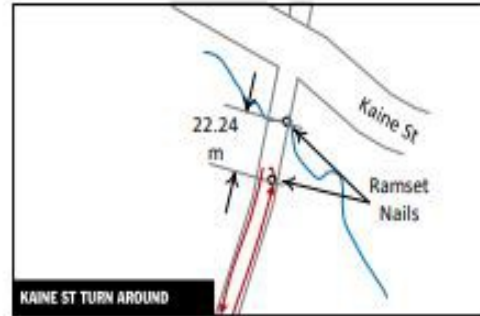
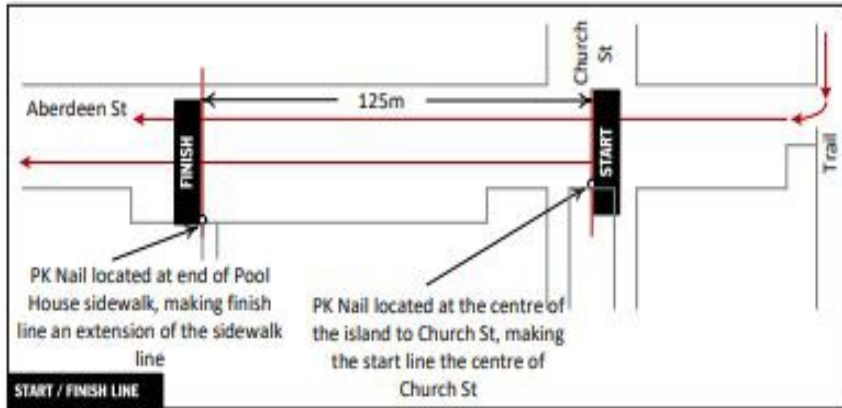
### As Nationally Certified by

\_\_\_\_\_  
  
Signature of certifier \_\_\_\_\_ Date \_\_\_\_\_

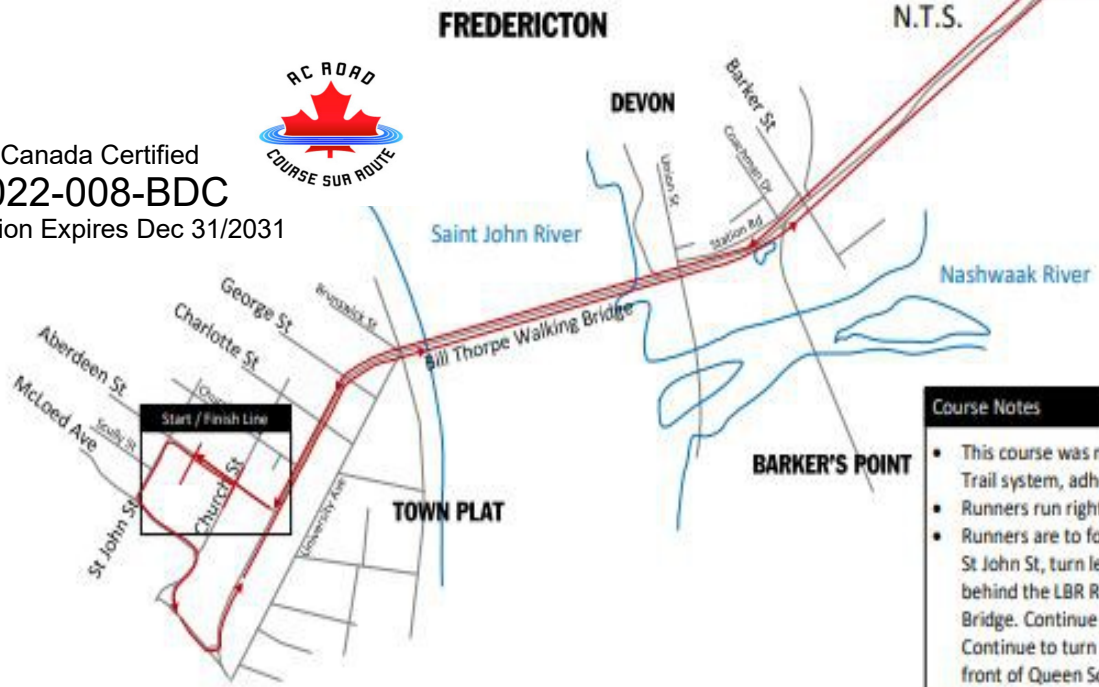
Any inquiries regarding this certificate should be directed to [coursemeasurement@athletics.ca](mailto:coursemeasurement@athletics.ca)



# FREDERICTON MARATHON 10K FLOOD



Athletics Canada Certified  
 NB-2022-008-BDC  
 Certification Expires Dec 31/2031



- Course Notes**
- This course was measured using tightest tangents available on bike/pedestrian paths of Fredericton's Trail system, adhering to the 30cm edge of trail/curb rule.
  - Runners run right of centre
  - Runners are to follow this route: Start at the intersection of Church and Aberdeen Sts, turn left onto St John St, turn left onto McLeod Ave. At the end of McLeod, follow sidewalk to the trail. Follow trail behind the LBR Rink. Follow trail crossing Charlotte St and George St. Cross the Bill Thorpe Walking Bridge. Continue trail crossing Barker St. Continue trail crossing Gibson/Canada St. and Gilbert St. Continue to turn around before Kaine St. Follow same route back to Finish line on Aberdeen St in front of Queen Square pool house.
  - This certification is not valid if the course is not set out in accordance with this map.
  - Map and detail areas are not drawn to scale.