



ATHLETICS CANADA

ROAD RACE MEASUREMENT CERTIFICATE

Race Information

Name of the course _____
Certificate number _____ Distance _____ Race date _____
City _____ Province _____
Race contact name _____ Race contact email _____

Course Information

Start elevation _____ Finish elevation _____
Elevation change _____ Percent separation _____

Measurer Information

Measurer name _____
Measurement date _____ Expiry date _____

Official Notice

Based on examination of data provided by the above named measurer, the course described above and in the map attached is hereby certified as reasonably accurate in measurement according to the standards adopted by the **Road Running Technical Council**. If any changes are made to the course, this certification becomes void, and the course must then be recertified.

Validation of Course

In the event a **National Open Record** is set on this course, or at the discretion of **Athletics Canada**, a validation remeasurement may be required to be performed by a qualified measurer. If such a remeasurement shows the course to be short, then all pending records will be rejected and the course certification will be cancelled.

As Nationally Certified by

Signature of certifier

Date

Any inquiries regarding this certificate should be directed to coursemeasurement@athletics.ca

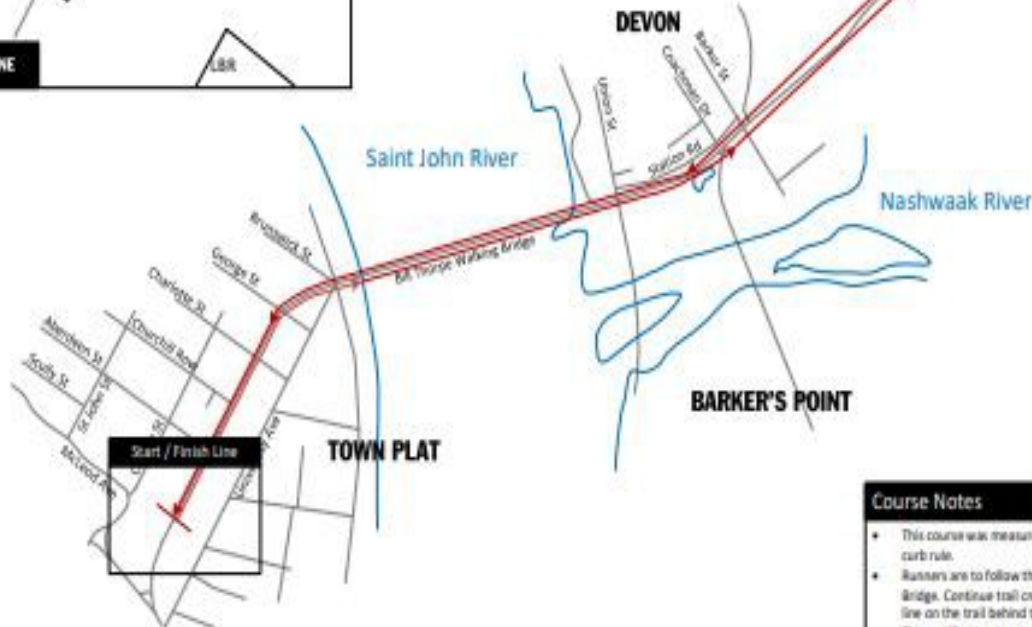
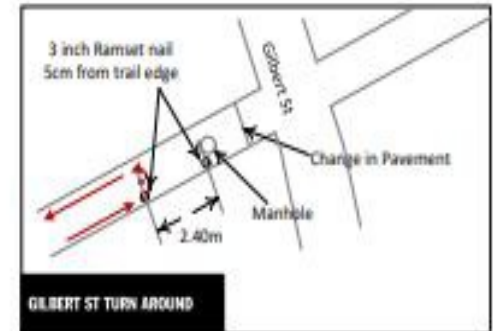
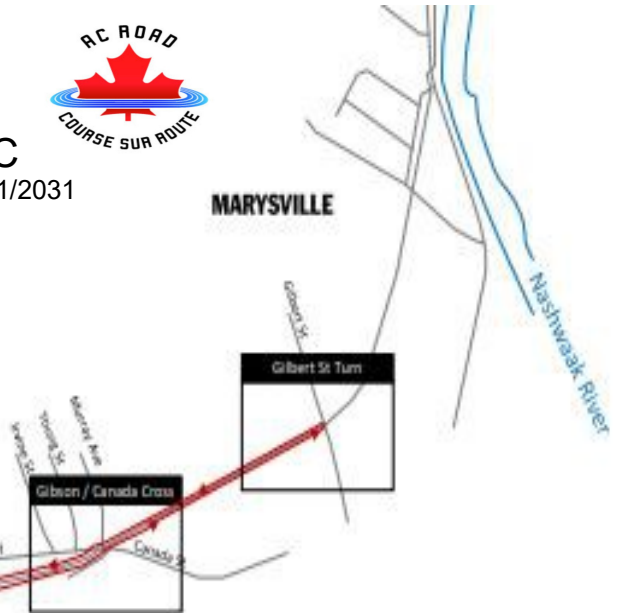
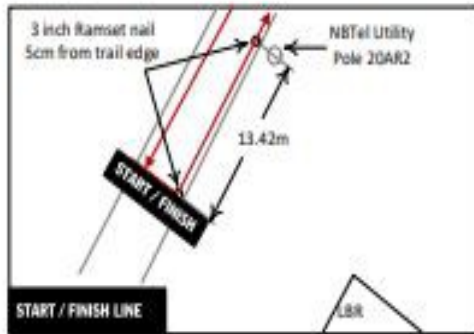


FREDERICTON MARATHON - UNIVERSITY 8K

Athletics Canada Certified
NB-2022-006-BDC
 Certification Expires Dec 31/2031



*** Runners Run Right of Centre



- Course Notes**
- This course was measured using tightest tangents available on bike/pedestrian paths of Fredericton's Trail system, adhering to the 20cm edge of trail/curb rule.
 - Runners are to follow this route: Start behind the LBR Rink on the trail, follow trail crossing Charlotte St and George St. Cross the Bill Thorne Walking Bridge. Continue trail crossing Barker St. Continue trail crossing Gibson/Canada St. Running to Gilbert St turn around. Follow same route back to Finish line on the trail behind the LBR.
 - This certification is not valid if the course is not set out in accordance with this map.
 - Map and detail areas are not drawn to scale.