



ATHLETICS CANADA

ROAD RACE MEASUREMENT CERTIFICATE

Race Information

Name of the course _____
Certificate number _____ Distance _____ Race date _____
City _____ Province _____
Race contact name _____ Race contact email _____

Course Information

Start elevation _____ Finish elevation _____
Elevation change _____ Percent separation _____

Measurer Information

Measurer name _____
Measurement date _____ Expiry date _____


Official Notice

Based on examination of data provided by the above named measurer, the course described above and in the map attached is hereby certified as reasonably accurate in measurement according to the standards adopted by the **Road Running Technical Council**. If any changes are made to the course, this certification becomes void, and the course must then be recertified.

Validation of Course

In the event a **National Open Record** is set on this course, or at the discretion of **Athletics Canada**, a validation remeasurement may be required to be performed by a qualified measurer. If such a remeasurement shows the course to be short, then all pending records will be rejected and the course certification will be cancelled.

As Nationally Certified by


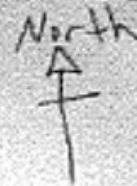

Signature of certifier _____ Date _____

Any inquiries regarding this certificate should be directed to coursemeasurement@athletics.ca





Athletics Canada Certified
NS-2021-004-BDC
Certification Expires Dec. 31/2030



#2 - Glosceop Trail

Start on Portapique Loop \approx 300m dist. where loop starts.
Markery #67

Messtown - Blue Rock Bice Path - paved

Running against traffic - measured from
Start to finish, 12in from white line (side of road)
- Exception - Prince st - one way in direction of race,
south lane will be marked for runners. (500m)

Finishing loop - on path, left past Playground, left around pool
left to Palmer st, left onto Arty st and onto path to finish (480m)
- finish 28m past playground

