



ATHLETICS CANADA

ROAD RACE MEASUREMENT CERTIFICATE

Race Information

Name of the course _____
Certificate number _____ Distance _____ Race date _____
City _____ Province _____
Race contact name _____ Race contact email _____

Course Information

Start elevation _____ Finish elevation _____
Elevation change _____ Percent separation _____

Measurer Information

Measurer name _____
Measurement date _____ Expiry date _____

Official Notice

Based on examination of data provided by the above named measurer, the course described above and in the map attached is hereby certified as reasonably accurate in measurement according to the standards adopted by the **Road Running Technical Council**. If any changes are made to the course, this certification becomes void, and the course must then be recertified.

Validation of Course

In the event a **National Open Record** is set on this course, or at the discretion of **Athletics Canada**, a validation remeasurement may be required to be performed by a qualified measurer. If such a remeasurement shows the course to be short, then all pending records will be rejected and the course certification will be cancelled.

As Nationally Certified by


Signature of certifier _____ Date _____

Any inquires regarding this certificate should be directed to coursemeasurement@athletics.ca



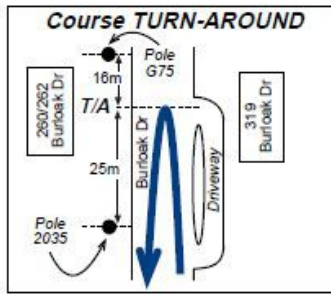
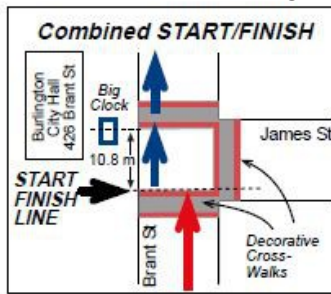
Chilly Half Marathon

Burlington, ON

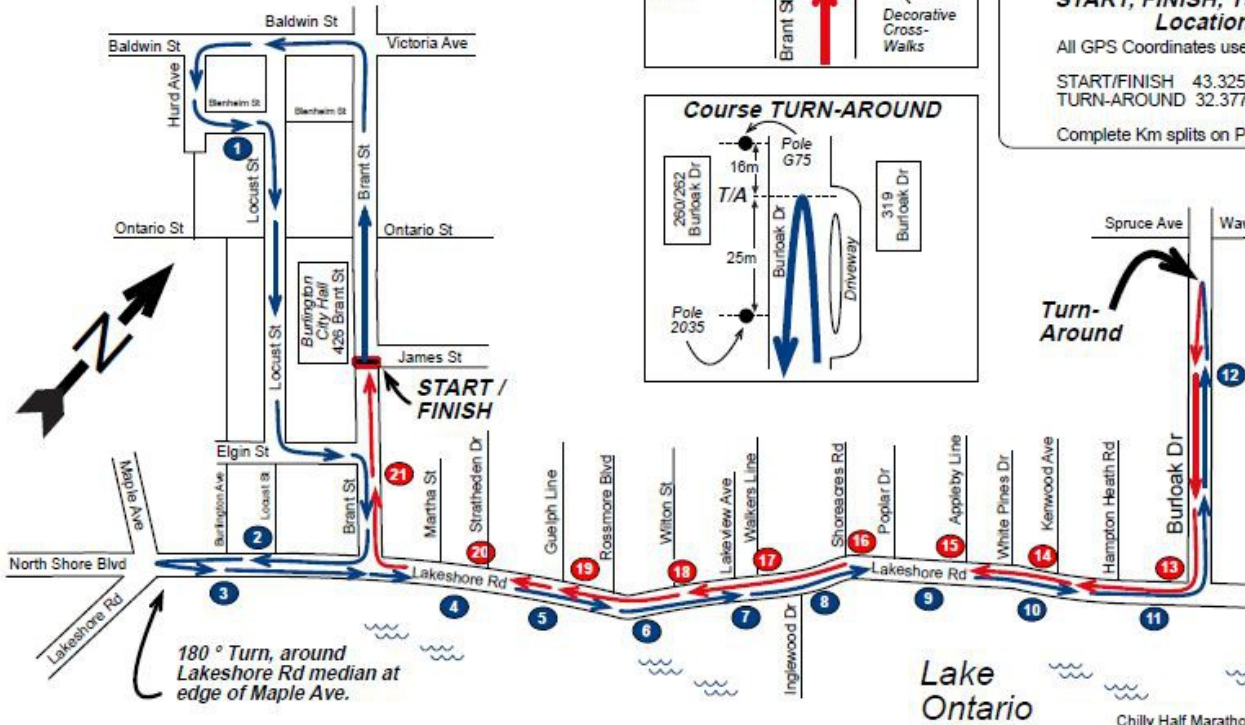
Athletics Canada Certified
ON-2020-001-BDC
 Certification Expires Dec. 31/2029



Course Distance:	21.0975 Km (Half Marathon)
Date Measured:	12/28/2019 and 1/24/2020
Measured By:	Jeff John BuffaloRunners.com
Calibration Course:	ON-2013-092-BDC
NOTES:	Map not to scale. Splits on Page 2



START, FINISH, Turn-Around Locations:
 All GPS Coordinates use datum WGS-84
 START/FINISH 43.32594, -79.79825
 TURN-AROUND 32.37742, -79.73216
 Complete Km splits on Page 2



RESTRICTION NOTE:
 On Lakeshore Rd runners use the right-side curb lane on the outbound, Maple Ave to Burloak Dr, then use the Center Turn Lane on the return, between Burloak Dr and just before reaching Martha St.

RESTRICTION NOTE:
 On Burloak Dr runners use the Center Turn Lane on the outbound (eg. Lakeshore Rd to the Turn-Around, then from T/A to Lakeshore Rd they use the right curb lane).

Chilly Half Marathon Kilometer Split Locations

Chilly Half Marathon 2020, Page 2 of 2

Split	LAT	LONG	Notes
START	43.32594	-79.79825	Brant St at intersect with James St and at NW edge of the SE X-Walk, using the decorative x-walk lines as the start line.
1K	43.3282	-79.80399	Blenheim St, between Hurd Ave and Locust st
2K	43.32347	-79.79746	Lakeshore Rd, at 2nd entrance to Esso Gas Station, and 61m past Locust St
3K	43.3225	-79.79942	Lakeshore Rd, mid-intersect with Burlington Ave.
4K	43.32809	-79.78903	2177 Lakeshore Rd, between Torrance St and Smith Ave, and 2m before Power Pole # D91
5K	43.33293	-79.7786	2439 Lakeshore Rd, at pole S-792, and 32m before (South of) Guelph Line.
6K	43.33874	-79.7694	Lakeshore Rd, on the small Roseland Crk Bridge
7K	43.34591	-79.76208	3510 Lakeshore Rd, between Lakeview Ave and Walkers Line.
8K	43.35313	-79.75508	4223 Lakeshore Rd, between Inglewood Dr and Shoreacres Rd.
9K	43.35928	-79.74598	4480 Lakeshore Rd, 62 meters before Crestwood Ct
10K	43.36513	-79.73668	5220 Lakeshore Rd, before Driveway.
11K	43.37032	-79.72676	Lakeshore Rd, 11m past pole F1783, and 230m before (west of) Burloak Dr.
12K	43.37686	-79.73132	248 Burloak Dr, 15m past pole 2038, 6m before north side trailhead to the Sheldon Crk Trail
T/A	32.37742	-79.73216	319 Burloak Dr, and between 260/262 Burloak Dr, and 15m before (south of) pole G75/2036 and 25, 16m past (north of) pole 2035, and 132m south of Spruce Ave, and 84m north of the Sheldon Creek Trail head. Marked in the center turn lane and west side curb.
13K	43.37143	-79.72546	5527 Lakeshore Rd, 6m before (east of) sign post "Burlington Chamber of Commerce", and 75 meters west of Burloak Dr.
14K	43.36595	-79.73503	Near 5255 Lakeshore Rd, between Kenwood Ave and White Pines Dr.
15K	43.36029	-79.74464	Lakeshore Rd, 8m west of west edge of Appleyby Line intersection
16K	43.35419	-79.75364	4271 Lakeshore Rd, mid driveway, and 1m past pole FF84
17K	43.34705	-79.76063	Between 4010 and 4012 Lakeshore rd, 70m before (east of) Walkers Line
18K	43.33997	-79.76816	3293 Lakeshore Rd, mid semi-circular driveway, and 15m before (east of) Wilton St
19K	43.33375	-79.77699	3030 Lakeshore Rd, between Hart Ave and Guelph Line
20K	43.32887	-79.78735	Lakeshore Rd at west edge of intersection with Stratheden
21K	43.32536	-79.79736	389 Brant St, and 22.5m south-east of Elgin St, and at the south-east edge of the first parking space on south-east edge of Brant St that is south of Elgin St.
FINISH	43.32594	-79.79825	(Same as START location).