



ATHLETICS CANADA

ROAD RACE MEASUREMENT CERTIFICATE

Race Information

Name of the course _____

Certificate number _____ Distance _____ Race date _____

City _____ Province _____

Race contact name _____ Race contact email _____

Course Information

Start elevation _____ Finish elevation _____

Elevation change _____ Percent separation _____

Measurer Information

Measurer name _____

Measurement date _____ Expiry date _____

Official Notice


Based on examination of data provided by the above named measurer, the course described above and in the map attached is hereby certified as reasonably accurate in measurement according to the standards adopted by the **Road Running Technical Council**. If any changes are made to the course, this certification becomes void, and the course must then be recertified.

Validation of Course

In the event a **National Open Record** is set on this course, or at the discretion of **Athletics Canada**, a validation remeasurement may be required to be performed by a qualified measurer. If such a remeasurement shows the course to be short, then all pending records will be rejected and the course certification will be cancelled.

As Nationally Certified by

Signature of certifier

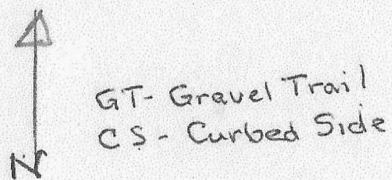
 Paul T.B. Adams

Date

Any inquiries regarding this certificate should be directed to coursemeasurement@athletics.ca



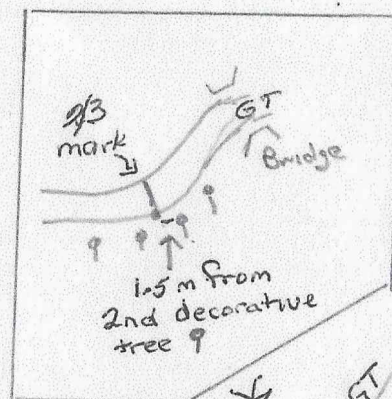
St. Catharines Wingtest 5K Fun Run Course





Athletics Canada Certified

ON-2019-009-PTBA

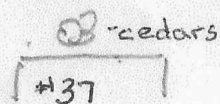
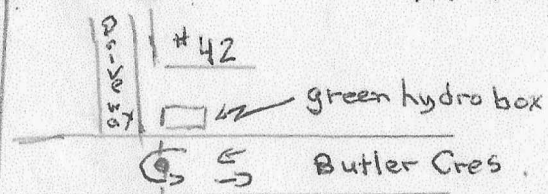
Certification Expires December 31, 2028



At end of Melody Tr. it goes onto a gravel trail



TA - Turnaround

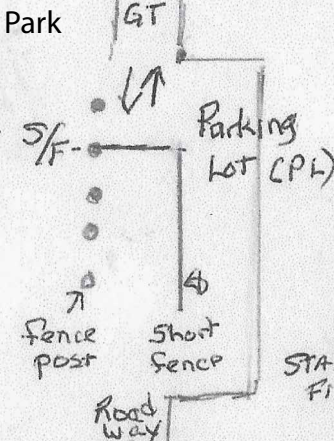


- in line with west edge of green hydro box and west side of house #42 Butler Cres.

Start/Finish Line

Malcolmson Eco Park

- in line with north end of short fence that divides Parking lot (PL) and roadway and the 2nd fence post on the west side



G.T. (gravel trail)

PL. (parking lot)