



ATHLETICS CANADA

ROAD RACE MEASUREMENT CERTIFICATE

Race Information

Name of the course Cape Breton Fiddlers Marathon

Certificate number NS-2019-022-DRY Distance 42.195 km Race date September 8, 2019

City Sydney Province NS

Race contact name Justin Lalanne Race contact email justin@capebretonfiddlersrun.com

Course Information

Start elevation 30 Finish elevation 30

Elevation change 0 m/km Percent separation 0%

Measurer Information

Measurer name Perry Abriel 902-865-4665 pbenabr@gmail.com Mary Mott

Measurement date July 24 and 25, 2019 Expiry date December 31, 2028

Official Notice

Based on examination of data provided by the above named measurer, the course described above and in the map attached is hereby certified as reasonably accurate in measurement according to the standards adopted by the **Road Running Technical Council**. If any changes are made to the course, this certification becomes void, and the course must then be recertified.

Validation of Course

In the event a **National Open Record** is set on this course, or at the discretion of **Athletics Canada**, a validation remeasurement may be required to be performed by a qualified measurer. If such a remeasurement shows the course to be short, then all pending records will be rejected and the course certification will be cancelled.

As Nationally Certified by

Signature of certifier

Dave Jaeger

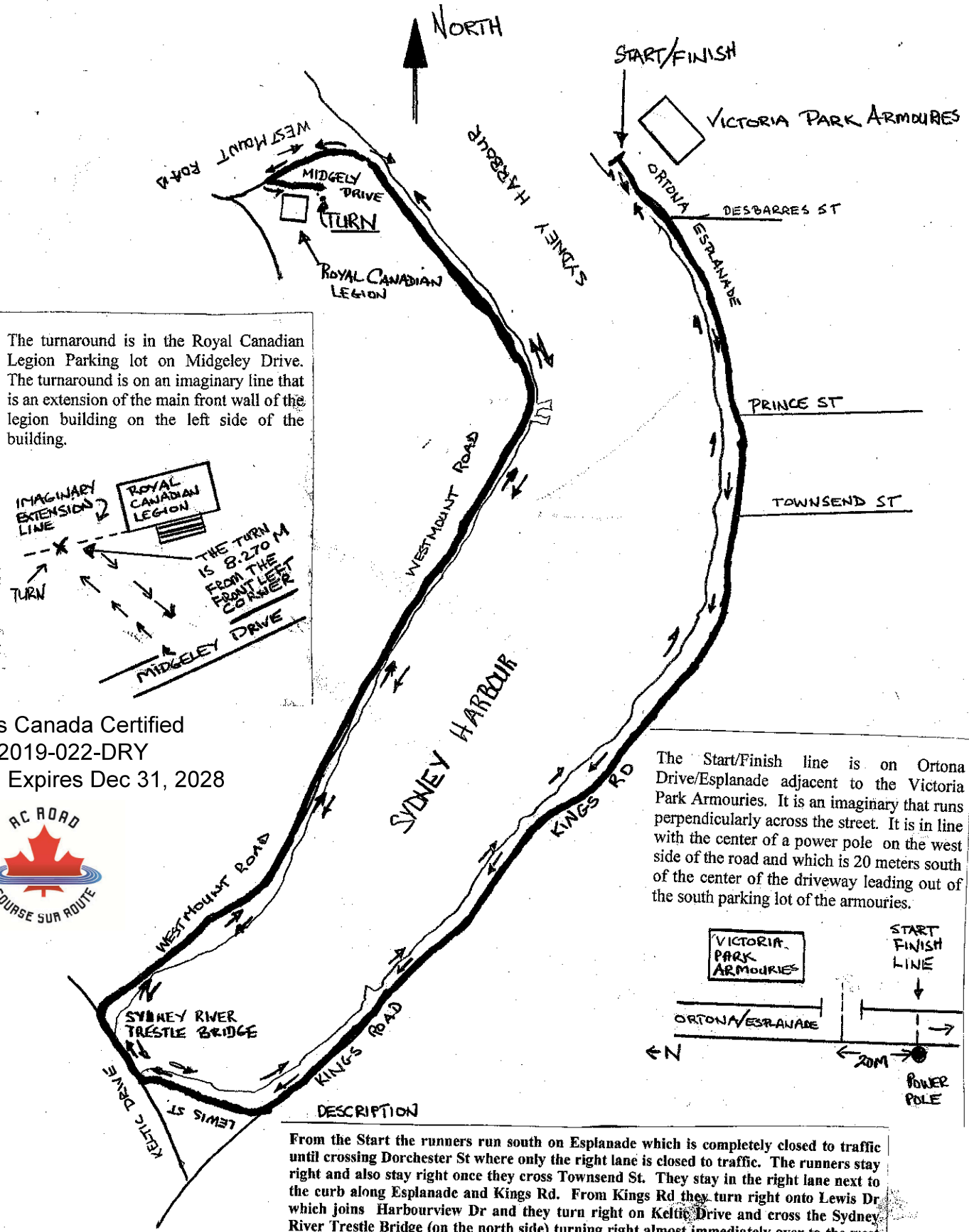
Date

August 6, 2019

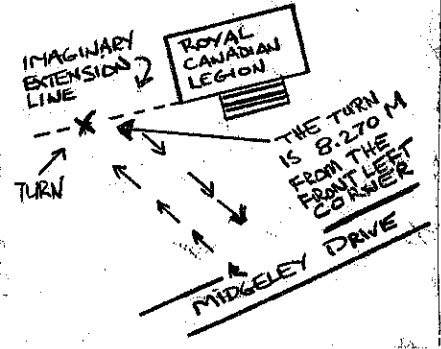
Any inquires regarding this certificate should be directed to coursemeasurement@athletics.ca



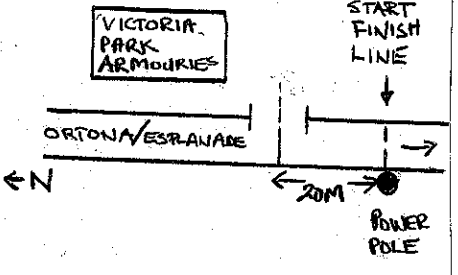
CAPE BRETON FIDDLERS MARATHON SYDNEY NOVA SCOTIA



The turnaround is in the Royal Canadian Legion Parking lot on Midgeley Drive. The turnaround is on an imaginary line that is an extension of the main front wall of the legion building on the left side of the building.



The Start/Finish line is on Ortona Drive/Esplanade adjacent to the Victoria Park Armouries. It is an imaginary that runs perpendicularly across the street. It is in line with the center of a power pole on the west side of the road and which is 20 meters south of the center of the driveway leading out of the south parking lot of the armouries.



Athletics Canada Certified
 NS-2019-022-DRY
 Certification Expires Dec 31, 2028



DESCRIPTION

From the Start the runners run south on Esplanade which is completely closed to traffic until crossing Dorchester St where only the right lane is closed to traffic. The runners stay right and also stay right once they cross Townsend St. They stay in the right lane next to the curb along Esplanade and Kings Rd. From Kings Rd they turn right onto Lewis Dr which joins Harbourview Dr and they turn right on Keltic Drive and cross the Sydney River Trestle Bridge (on the north side) turning right almost immediately over to the west side of Westmount Road and they run north several Km until they turn left onto Midgeley Drive into the parking lot of the Royal Canadian Legion. They turn and follow the same route, same lanes back to the Start Line with one exception. On the return from Lewis Rd where they turn left onto Kings Road they follow the lane out next to the yellow center line up until Townsend where they then veer over to the left lane of Esplanade back to the Start line Turn. They repeat this the second time.