



# ATHLETICS CANADA

## ROAD RACE MEASUREMENT CERTIFICATE

### Race Information

Name of the course \_\_\_\_\_  
Certificate number \_\_\_\_\_ Distance \_\_\_\_\_ Race date \_\_\_\_\_  
City \_\_\_\_\_ Province \_\_\_\_\_  
Race contact name \_\_\_\_\_ Race contact email \_\_\_\_\_

### Course Information

Start elevation \_\_\_\_\_ Finish elevation \_\_\_\_\_  
Elevation change \_\_\_\_\_ Percent separation \_\_\_\_\_

### Measurer Information

Measurer name \_\_\_\_\_  
Measurement date \_\_\_\_\_ Expiry date \_\_\_\_\_

### Official Notice

Based on examination of data provided by the above named measurer, the course described above and in the map attached is hereby certified as reasonably accurate in measurement according to the standards adopted by the **Road Running Technical Council**. If any changes are made to the course, this certification becomes void, and the course must then be recertified.

### Validation of Course

In the event a **National Open Record** is set on this course, or at the discretion of **Athletics Canada**, a validation remeasurement may be required to be performed by a qualified measurer. If such a remeasurement shows the course to be short, then all pending records will be rejected and the course certification will be cancelled.

### As Nationally Certified by

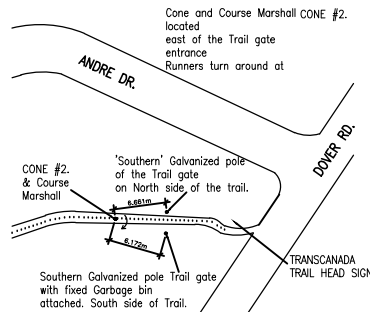
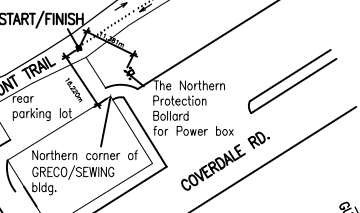
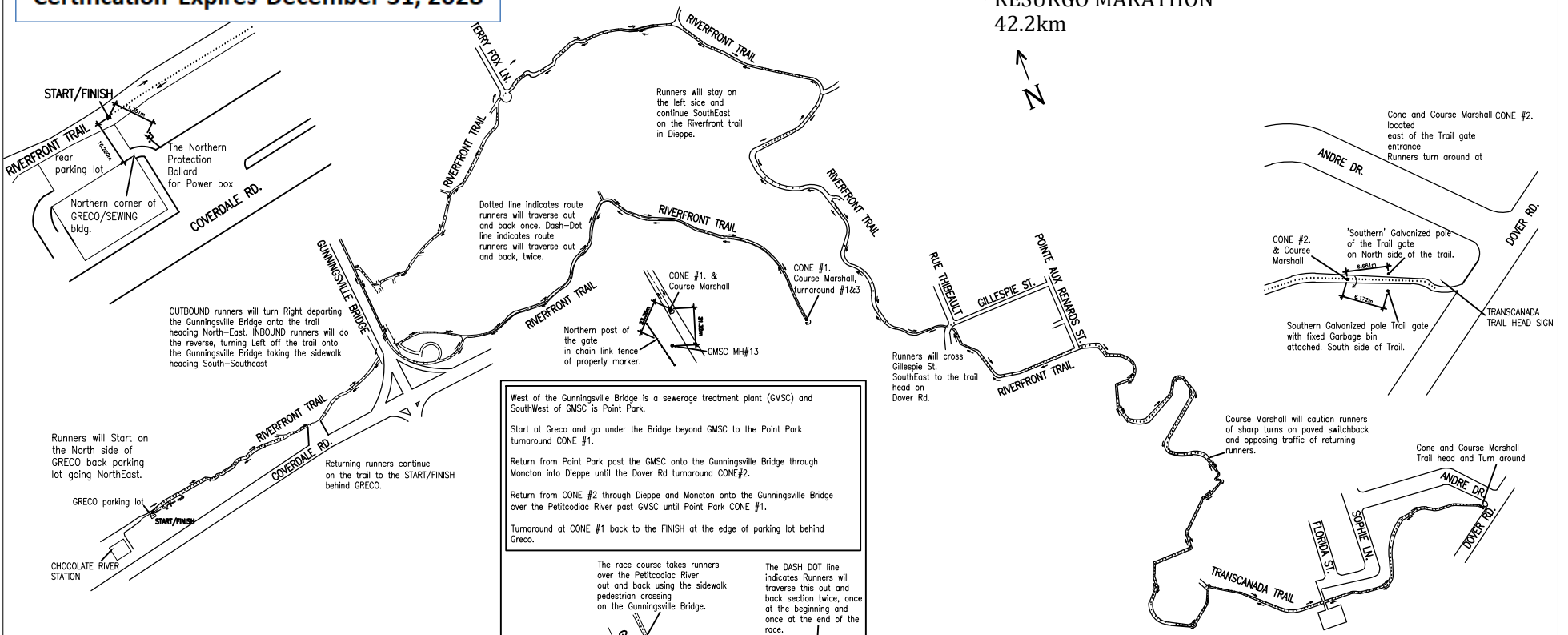
\_\_\_\_\_  
Signature of certifier  Paul T.B. Adams \_\_\_\_\_  
Date \_\_\_\_\_

Any inquires regarding this certificate should be directed to [coursemeasurement@athletics.ca](mailto:coursemeasurement@athletics.ca)

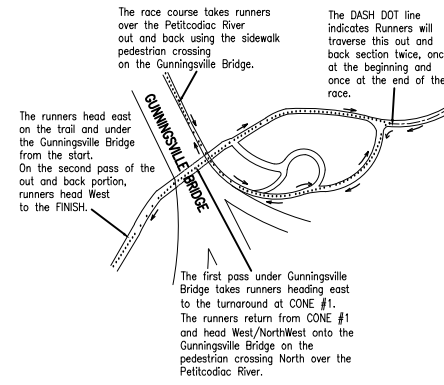


**Athletics Canada Certified**  
**NB-2019-014-PTBA**  
**Certification Expires December 31, 2028**

**RESURGO MARATHON**  
**42.2km**



West of the Gunningsville Bridge is a sewerage treatment plant (GMSC) and SouthWest of GMSC is Point Park.  
 Start at Greco and go under the Bridge beyond GMSC to the Point Park turnaround CONE #1.  
 Return from Point Park past the GMSC onto the Gunningsville Bridge through Moncton into Dieppe until the Dover Rd turnaround CONE#2.  
 Return from CONE #2 through Dieppe and Moncton onto the Gunningsville Bridge over the Petitcodiac River past GMSC until Point Park CONE #1.  
 Turnaround at CONE #1 back to the FINISH at the edge of parking lot behind Greco.



OUTBOUND runners will turn Right departing the Gunningsville Bridge onto the trail heading North-East. INBOUND runners will do the reverse, turning Left off the trail onto the Gunningsville Bridge taking the sidewalk heading South-Southeast

Runners will Start on the North side of GRECO back parking lot going NorthEast.

Returning runners continue on the trail to the START/FINISH behind GRECO.

Runners will cross Gillespie St. SouthEast to the trail head on Dover Rd.

Course Marshal will caution runners of sharp turns on paved switchback and opposing traffic of returning runners.

Cone and Course Marshal Trail head and Turn around