



ATHLETICS CANADA

ROAD RACE MEASUREMENT CERTIFICATE

Race Information

Name of the course _____

Certificate number _____ Distance _____ Race date _____

City _____ Province _____

Race contact name _____ Race contact email _____

Course Information

Start elevation _____ Finish elevation _____

Elevation change _____ Percent separation _____

Measurer Information

Measurer name _____

Measurement date _____ Expiry date _____


Official Notice

Based on examination of data provided by the above named measurer, the course described above and in the map attached is hereby certified as reasonably accurate in measurement according to the standards adopted by the **Road Running Technical Council**. If any changes are made to the course, this certification becomes void, and the course must then be recertified.

Validation of Course

In the event a **National Open Record** is set on this course, or at the discretion of **Athletics Canada**, a validation remeasurement may be required to be performed by a qualified measurer. If such a remeasurement shows the course to be short, then all pending records will be rejected and the course certification will be cancelled.

As Nationally Certified by

 Paul T.B. Adams _____

Signature of certifier _____ Date _____

Any inquiries regarding this certificate should be directed to coursemeasurement@athletics.ca





Calgary Run for L'Arche 10km



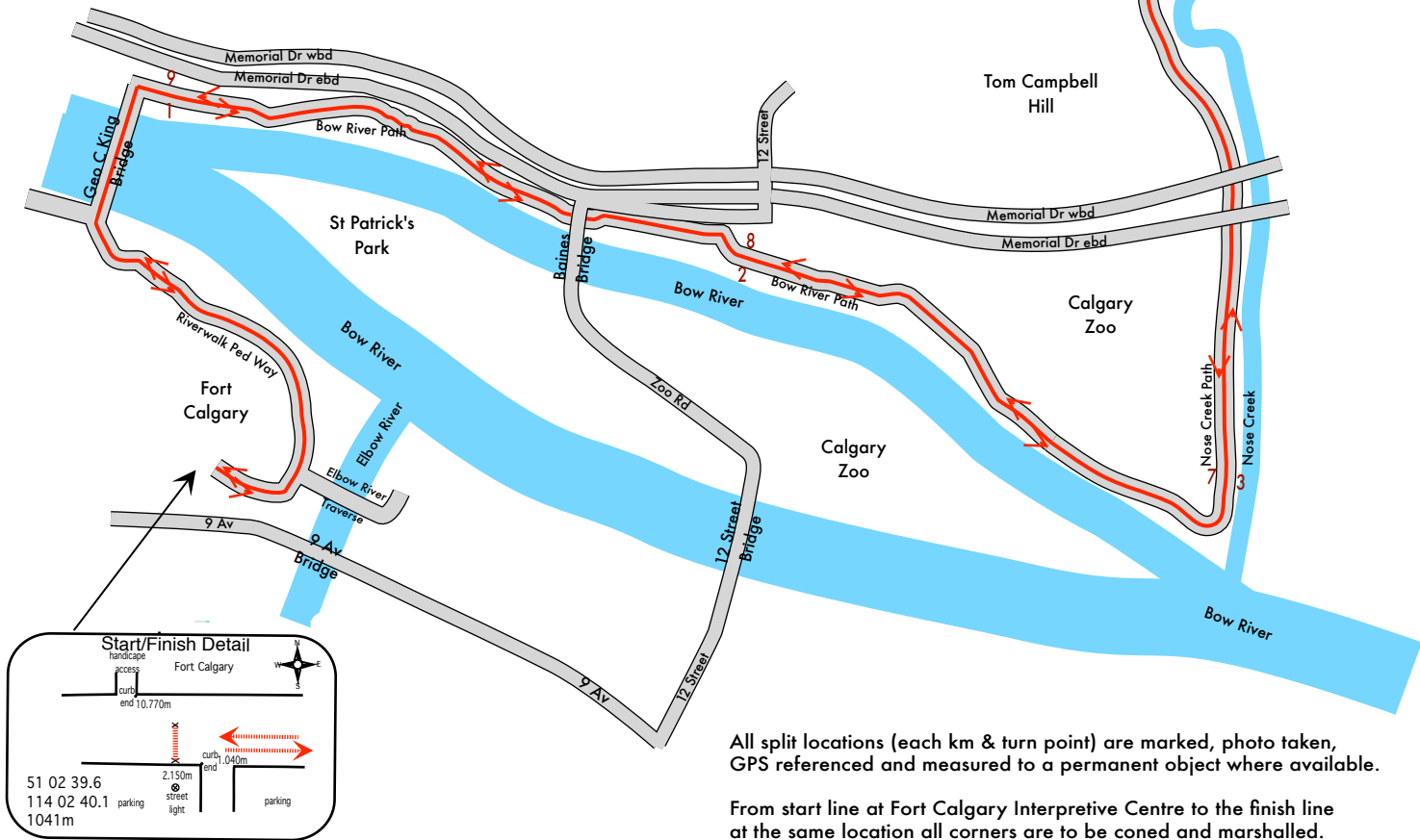
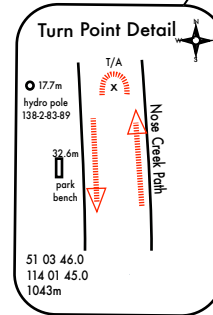
Athletics Canada Certified
AB-2019-032-PTBA
Certification Expires 2029-12-31

Reference Course Km Points for detailed layouts

start	Fort Calgary			
	51 02 39.6	114 02 40.1	1041m	
1 km	51 02 56.1	114 02 38.1	1041m	
2 km	51 02 48.2	114 01 49.9	1041m	
3 km	51 02 47.1	114 01 11.2	1039m	
4 km	51 03 17.2	114 01 24.4	1039m	
T/A/5	51 03 46.0	114 01 45.0	1043m	
6 km	51 03 17.2	114 01 24.6	1039m	
7 km	51 02 47.1	114 01 11.3	1039m	
8 km	51 02 48.2	114 01 50.5	1041m	
9 km	51 02 56.1	114 02 38.2	1041m	
finish	Fort Calgary			
	51 02 39.6	114 02 40.1	1041m	

Course route sequence

Fort Calgary - ER
Riverwalk Ped Way - ROC
Geo C King Bridge - ROC
Bow River Path - ROC
Nose Creek Path - ROC
turn point
Nose Creek Path - ROC
Bow River Path - ROC
Geo C King Bridge - ROC
Riverwalk Ped Way - ROC
Fort Calgary - ER
ER - Entire Road
ROC - Right of Centre



All split locations (each km & turn point) are marked, photo taken, GPS referenced and measured to a permanent object where available.

From start line at Fort Calgary Interpretive Centre to the finish line at the same location all corners are to be coned and marshalled.

This course is measured to the guidelines defined by the Athletics Canada governing body.

Course Measurer: Marcel LaMontagne 403.874.1185

Course Measured: September 16, 2019