



# ATHLETICS CANADA

## ROAD RACE MEASUREMENT CERTIFICATE

### Race Information

Name of the course \_\_\_\_\_  
Certificate number \_\_\_\_\_ Distance \_\_\_\_\_ Race date \_\_\_\_\_  
City \_\_\_\_\_ Province \_\_\_\_\_  
Race contact name \_\_\_\_\_ Race contact email \_\_\_\_\_

### Course Information

Start elevation \_\_\_\_\_ Finish elevation \_\_\_\_\_  
Elevation change \_\_\_\_\_ Percent separation \_\_\_\_\_

### Measurer Information

Measurer name \_\_\_\_\_  
Measurement date \_\_\_\_\_ Expiry date \_\_\_\_\_

### Official Notice

Based on examination of data provided by the above named measurer, the course described above and in the map attached is hereby certified as reasonably accurate in measurement according to the standards adopted by the **Road Running Technical Council**. If any changes are made to the course, this certification becomes void, and the course must then be recertified.

### Validation of Course

In the event a **National Open Record** is set on this course, or at the discretion of **Athletics Canada**, a validation remeasurement may be required to be performed by a qualified measurer. If such a remeasurement shows the course to be short, then all pending records will be rejected and the course certification will be cancelled.

### As Nationally Certified by

\_\_\_\_\_  
  
Signature of certifier \_\_\_\_\_ Date \_\_\_\_\_

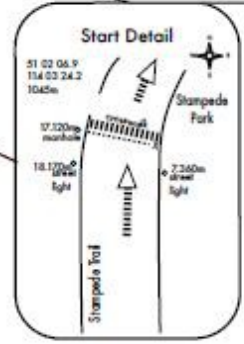
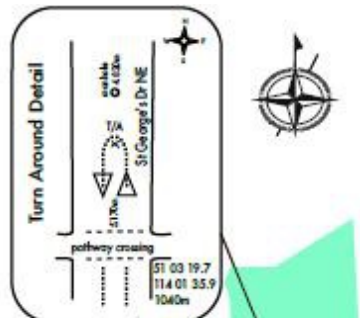
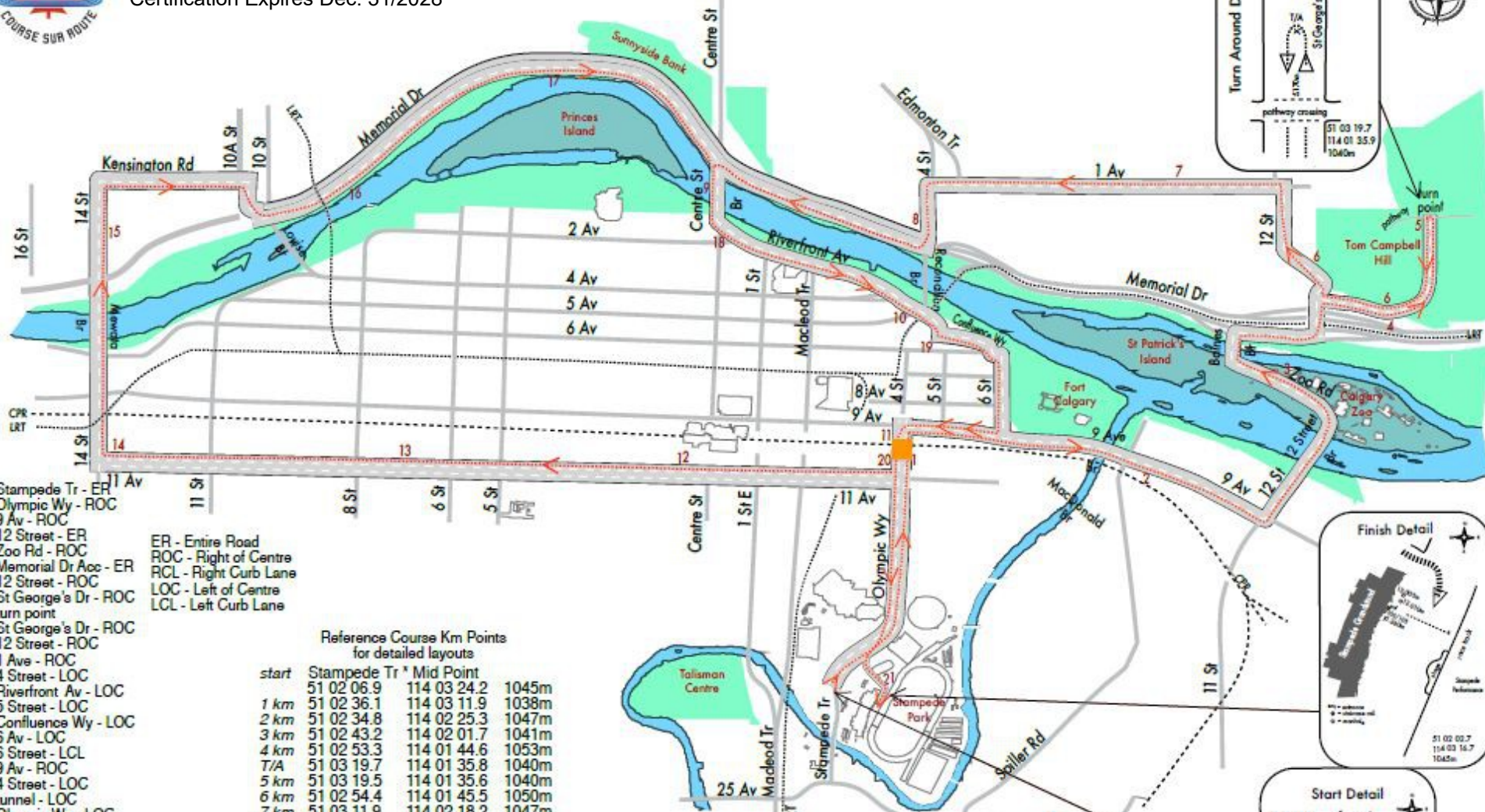
Any inquiries regarding this certificate should be directed to [coursemeasurement@athletics.ca](mailto:coursemeasurement@athletics.ca)





Athletics Canada Certified  
**AB-2019-008-BDC**  
 Certification Expires Dec. 31/2028

### Calgary Half Marathon



- Stampede Tr - ER
- Olympic Wy - ROC
- 9 Av - ROC
- 12 Street - ER
- Zoo Rd - ROC
- Memorial Dr Acc - ER
- 12 Street - ROC
- St George's Dr - ROC
- turn point
- St George's Dr - ROC
- 12 Street - ROC
- 1 Ave - ROC
- 4 Street - LOC
- Riverfront Av - LOC
- 5 Street - LOC
- Confluence Wy - LOC
- 6 Av - LOC
- 6 Street - LCL
- 9 Av - ROC
- 4 Street - LOC
- tunnel - LOC
- Olympic Wy - LOC
- 11 Av - ROC
- 14 Street - RCL
- Kensington Rd - RCL
- 10A St - ROC
- Memorial Dr - ROC
- Centre St Bridge - ROC
- Riverfront Av - LOC
- 5 Street - LOC
- Confluence Wy - LOC
- 6 Av - LOC
- 6 Street - LCL
- 9 Av - ROC
- Olympic Wy - LOC
- Stampede Tr - LOC
- Grandstand Access - ER

- ER - Entire Road
- ROC - Right of Centre
- RCL - Right Curb Lane
- LOC - Left of Centre
- LCL - Left Curb Lane

Reference Course Km Points for detailed layouts

start	Stampede Tr * Mid Point		
1 km	51 02 36.1	114 03 11.9	1038m
2 km	51 02 34.8	114 02 25.3	1047m
3 km	51 02 43.2	114 02 01.7	1041m
4 km	51 02 53.3	114 01 44.6	1053m
5 km	51 03 19.7	114 01 35.8	1040m
6 km	51 03 19.5	114 01 35.6	1040m
7 km	51 03 11.9	114 02 18.2	1047m
8 km	51 03 09.5	114 03 06.5	1044m
9 km	51 03 12.3	114 03 45.2	1040m
10 km	51 02 56.0	114 03 05.6	1041m
11 km	51 02 39.5	114 03 10.8	1041m
12 km	51 02 32.0	114 03 52.2	1048m
13 km	51 02 33.8	114 04 42.9	1049m
14 km	51 02 35.5	114 05 34.1	1049m
15 km	51 03 04.6	114 05 40.3	1048m
16 km	51 03 09.7	114 04 58.3	1047m
17 km	51 03 27.2	114 04 17.2	1041m
18 km	51 03 07.4	114 03 44.7	1048m
19 km	51 02 52.3	114 03 02.0	1045m
20 km	51 02 34.2	114 03 12.2	1043m
21 km	51 02 05.4	114 03 16.4	1044m
finish	Stampede Park * Grandstand	51 02 02.7	114 03 16.7

All split locations (each km & turn point) are marked, painted, photo taken, GPS referenced and measured to a permanent object.

From start line on Stampede Trail to the finish line at the Stampede Grandstand all corners are to be coned and marshalled.

This course is measured to the guidelines defined by governing bodies Athletics Canada, AIMS and IAAF.

Course Measurers: Marcel LaMontagne 403.874.1185, Jon Bird 403.618.2473

Course Measured: April 14, 2019