



ATHLETICS CANADA

ROAD RACE MEASUREMENT CERTIFICATE

Race Information

Name of the course _____
Certificate number _____ Distance _____ Race date _____
City _____ Province _____
Race contact name _____ Race contact email _____

Course Information

Start elevation _____ Finish elevation _____
Elevation change _____ Percent separation _____

Measurer Information

Measurer name _____
Measurement date _____ Expiry date _____


Official Notice

Based on examination of data provided by the above named measurer, the course described above and in the map attached is hereby certified as reasonably accurate in measurement according to the standards adopted by the **Road Running Technical Council**. If any changes are made to the course, this certification becomes void, and the course must then be recertified.

Validation of Course

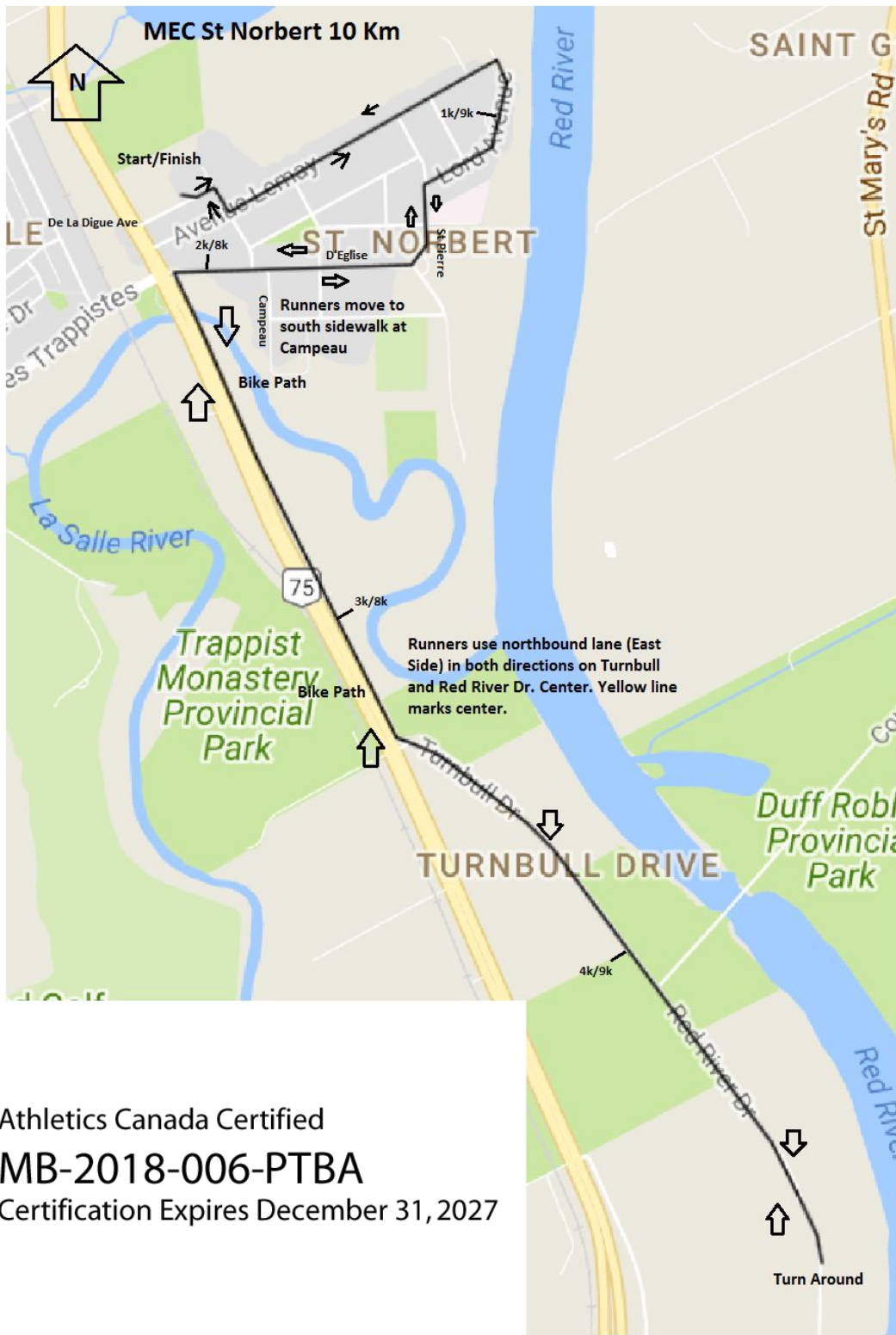
In the event a **National Open Record** is set on this course, or at the discretion of **Athletics Canada**, a validation remeasurement may be required to be performed by a qualified measurer. If such a remeasurement shows the course to be short, then all pending records will be rejected and the course certification will be cancelled.

As Nationally Certified by

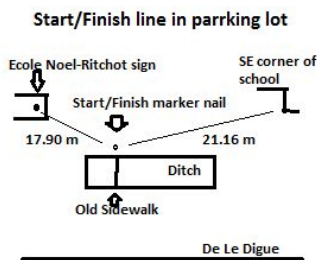
Signature of certifier  _____ Date _____

Any inquiries regarding this certificate should be directed to coursemeasurement@athletics.ca





Athletics Canada Certified
 MB-2018-006-PTBA
 Certification Expires December 31, 2027



Course Description:
 Start in parking lot eastbound
 Veer to right onto De La Digue Rd (East)
 Turn right at Landry (south east)
 Turn left at Lemay (East)
 Turn right at Lord (South then SW)
 Turn left at St Pierre (South)
 Turn right on De L'Eglise (West)
 Veer left on to south sidewalk at Campeau
 Turn left on to bike path (South)
 At end of sidewalk continue south on Turnbull Dr and Red River Dr to Turn Around point
 Note: runners use northbound lane (East Side) only in both directions. Center of road designated by yellow line.
 Around the T/A and return via same route to finish line.

Km Splits:
 1k/9k: 2 m South of Manhole at 11 Lord Ave
 2k/8k: Mid Driveway at 973 D'Eglise
 3k/7k: 30 m North of Don'r remove firewood sign along Highway
 4k/6/: 18 m North 195 Turnbull Address sign
 5k: At Turn Around

