



ATHLETICS CANADA

ROAD RACE MEASUREMENT CERTIFICATE

Race Information

Name of the course _____
Certificate number _____ Distance _____ Race date _____
City _____ Province _____
Race contact name _____ Race contact email _____

Course Information

Start elevation _____ Finish elevation _____
Elevation change _____ Percent separation _____

Measurer Information

Measurer name _____
Measurement date _____ Expiry date _____

Official Notice

Based on examination of data provided by the above named measurer, the course described above and in the map attached is hereby certified as reasonably accurate in measurement according to the standards adopted by the **Road Running Technical Council**. If any changes are made to the course, this certification becomes void, and the course must then be recertified.

Validation of Course

In the event a **National Open Record** is set on this course, or at the discretion of **Athletics Canada**, a validation remeasurement may be required to be performed by a qualified measurer. If such a remeasurement shows the course to be short, then all pending records will be rejected and the course certification will be cancelled.

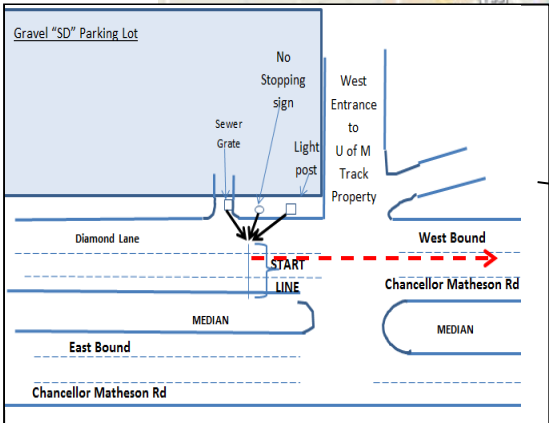
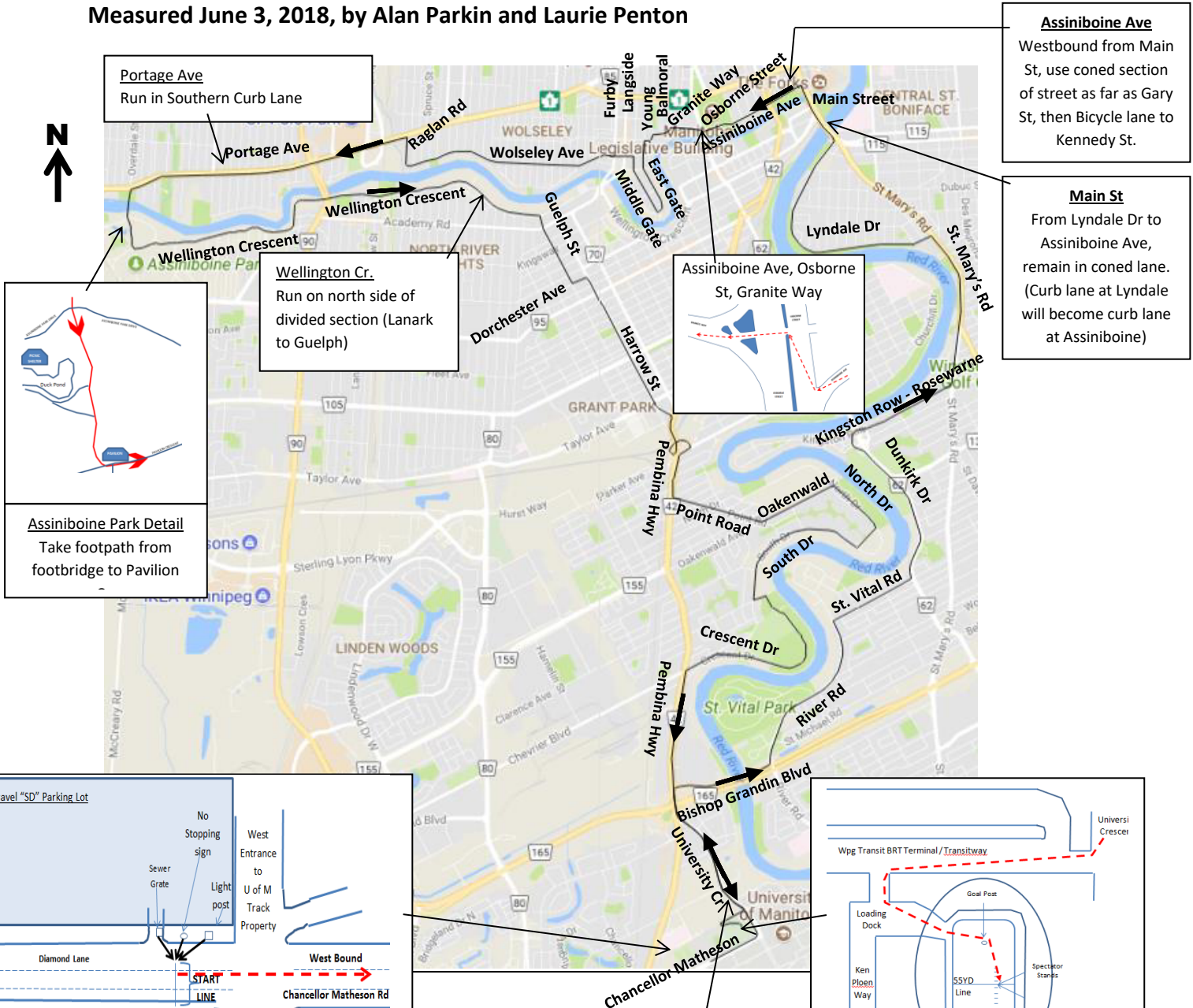
As Nationally Certified by

Signature of certifier Paul T.B. Adams _____
Date _____

Any inquires regarding this certificate should be directed to coursemeasurement@athletics.ca



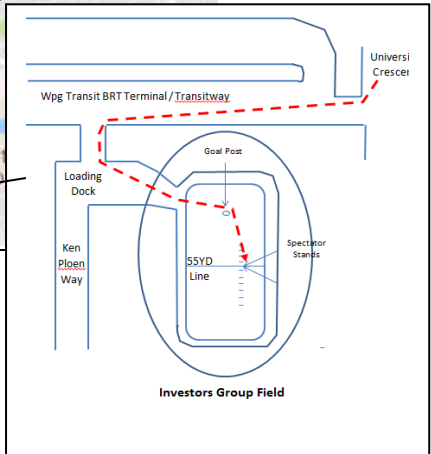
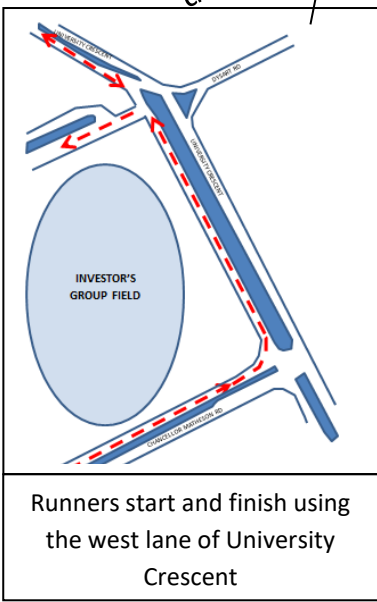
Manitoba Marathon , Full Marathon Course
Measured June 3, 2018, by Alan Parkin and Laurie Penton



Full Marathon Start Line

W/B Chancellors Matheson @ edge of Diamond Lane

- 7.250 M from corner of Sewer Grate
- 5.960M from corner of No Stopping Sign
- 12.390M from corner of light post base



Finish Line

Inside Investor's Group Field @ 55 YD line, along hash marks on East side of field

- 24.550M from electrical outlet in line with 47Yd Line to North
- 25.060M from electrical outlet in line with 45Yd Line to South
- 23.440M from base of stands, in line with 55Yd Line (90°)