



# ATHLETICS CANADA

## ROAD RACE MEASUREMENT CERTIFICATE

### Race Information

Name of the course Calgary Half Marathon

Certificate number AB-2018-001-LJL Distance 21.0975 km Race date May 27, 2018

City Calgary Province Alberta

Race contact name Jon Bird Race contact email race.director@calgarymarathon.com

### Course Information

Start elevation 1047 Finish elevation 1047

Elevation change 0 Percent separation 0.9%

### Measurer Information

Measurer name Marcel Lamontagne

Measurement date May 6, 2018 Expiry date December 31, 2027


### Official Notice

Based on examination of data provided by the above named measurer, the course described above and in the map attached is hereby certified as reasonably accurate in measurement according to the standards adopted by the **Road Running Technical Council**. If any changes are made to the course, this certification becomes void, and the course must then be recertified.

### Validation of Course

In the event a **National Open Record** is set on this course, or at the discretion of **Athletics Canada**, a validation remeasurement may be required to be performed by a qualified measurer. If such a remeasurement shows the course to be short, then all pending records will be rejected and the course certification will be cancelled.

As Nationally Certified by

Signature of certifier 

May 21, 2018

Date

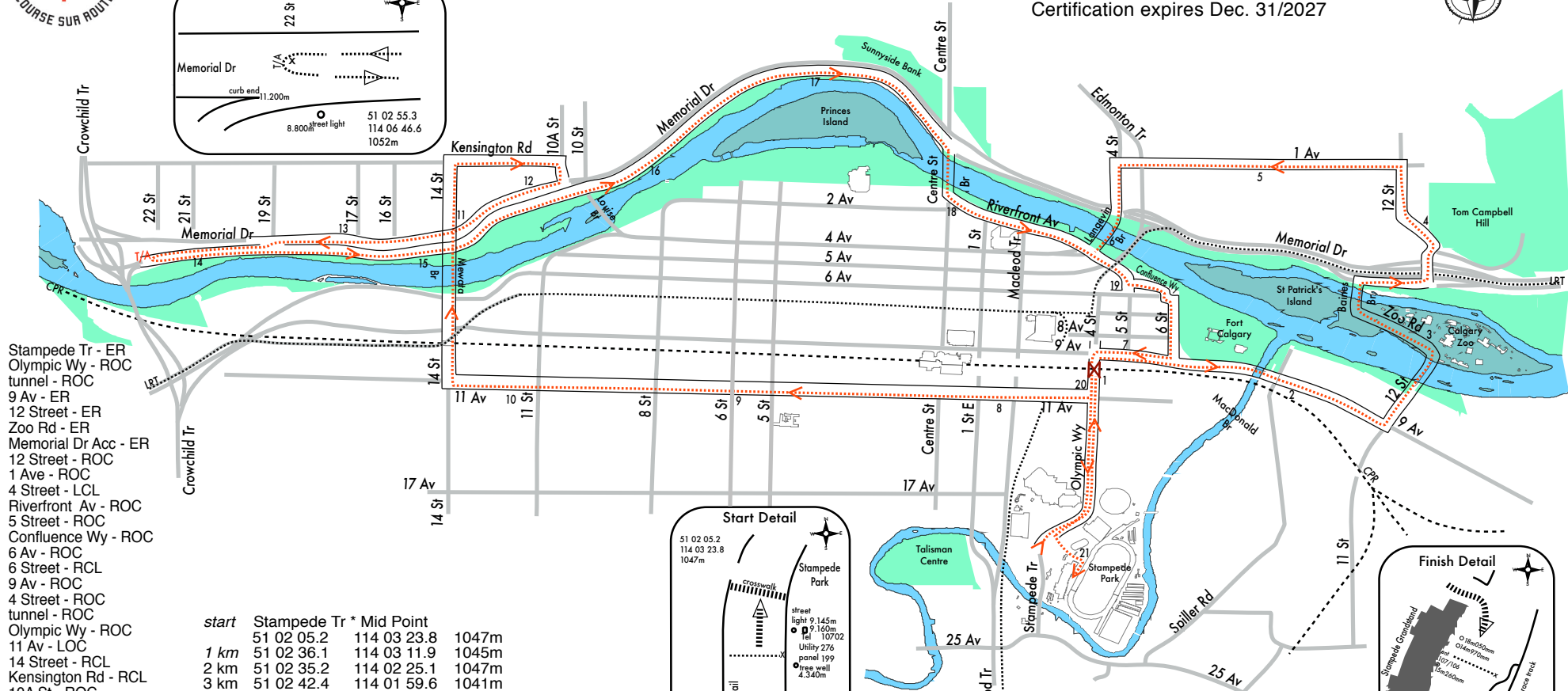
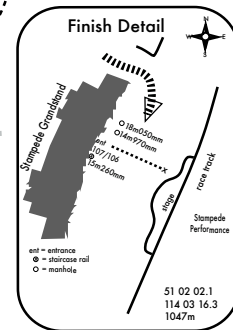
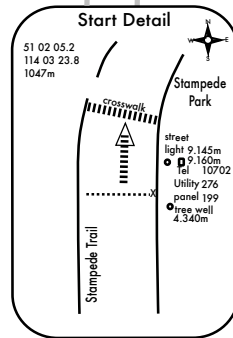
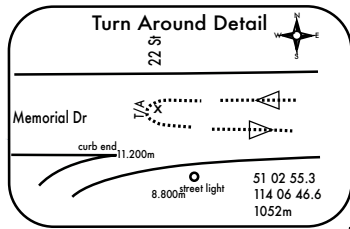
Any inquires regarding this certificate should be directed to [coursemeasurement@athletics.ca](mailto:coursemeasurement@athletics.ca)





# Calgary Half Marathon

Athletics Canada Certified  
 AB-2018-001-LJL  
 Certification expires Dec. 31/2027



- Stampede Tr - ER
- Olympic Wy - ROC
- tunnel - ROC
- 9 Av - ER
- 12 Street - ER
- Zoo Rd - ER
- Memorial Dr Acc - ER
- 12 Street - ROC
- 1 Ave - ROC
- 4 Street - LCL
- Riverfront Av - ROC
- 5 Street - ROC
- Confluence Wy - ROC
- 6 Av - ROC
- 6 Street - RCL
- 9 Av - ROC
- 4 Street - ROC
- tunnel - ROC
- Olympic Wy - ROC
- 11 Av - LOC
- 14 Street - RCL
- Kensington Rd - RCL
- 10A St - ROC
- Memorial Dr N - ER
- Memorial Dr S - ER
- turn around
- Memorial Dr - RCL
- Centre St Bridge - ROC
- Riverfront Av - ROC
- 5 Street - ROC
- Confluence Wy - ROC
- 6 Av - ROC
- 6 Street - RCL
- 9 Av - ROC
- 4 Street - ROC
- tunnel - ROC
- Olympic Wy - ROC
- Stampede Tr - RCL
- Grandstand Access - ER

start	Stampede Tr * Mid Point		
	51 02 05.2	114 03 23.8	1047m
1 km	51 02 36.1	114 03 11.9	1045m
2 km	51 02 35.2	114 02 25.1	1047m
3 km	51 02 42.4	114 01 59.6	1041m
4 km	51 03 00.3	114 01 56.2	1052m
5 km	51 03 12.1	114 02 33.0	1054m
6 km	51 02 59.8	114 03 07.9	1044m
7 km	51 02 39.5	114 03 04.2	1047m
8 km	51 02 32.4	114 03 44.9	1049m
9 km	51 02 35.8	114 04 37.5	1051m
10 km	51 02 35.2	114 05 27.2	1054m
11 km	51 02 01.3	114 05 40.6	1055m
12 km	51 03 04.7	114 05 21.0	1050m
13 km	51 02 56.6	114 06 08.9	1054m
14 km	T/A	51 02 55.3	114 06 46.6
15 km	51 02 57.1	114 05 42.4	1051m
16 km	51 03 10.1	114 04 56.7	1049m
17 km	51 03 27.1	114 04 14.8	1047m
18 km	51 03 06.6	114 03 43.7	1048m
19 km	51 02 51.6	114 03 00.2	1045m
20 km	51 02 32.6	114 03 12.6	1047m
21 km	51 02 04.8	114 03 15.8	1047m
finish	Stampede Park * Grandstand	51 02 02.1	114 03 16.3

ER - Entire Road  
 ROC - Right of Centre  
 RCL - Right Curb Lane  
 LOC - Left of Centre  
 LCL - Left Curb Lane

All split locations (each km & turn point) are marked with a mag nail, painted, photo taken, GPS referenced and measured to a permanent object.

From start line on Stampede Trail to the finish line at the Stampede Grandstand all corners are to be coned and marshalled.

This course is measured to the guidelines defined by governing bodies Athletics Canada, AIMS and IAAF.

Course Measurers: Marcel LaMontagne 403.874.1185, Jon Bird 403.618.2473

Course Measured: May 6, 2018