



# ATHLETICS CANADA

## ROAD RACE MEASUREMENT CERTIFICATE

### Race Information

Name of the course Edmonton 5km

Certificate number AB-2017-063-BDC Distance 5 km Race date Aug. 20/2017

City Edmonton Province AB

Race contact name Tom Keogh Race contact email tom.keogh@21one.ca

### Course Information

Start elevation 667 m Finish elevation 667 m

Elevation change 0 m/km Percent separation 0

### Measurer Information

Measurer name Marcel LaMontagne and David Keenan

Measurement date July 16/2017 Expiry date Dec. 31/2026

## Official Notice

Based on examination of data provided by the above named measurer, the course described above and in the map attached is hereby certified as reasonably accurate in measurement according to the standards adopted by the **Road Running Technical Council**. If any changes are made to the course, this certification becomes void, and the course must then be recertified.

### Validation of Course

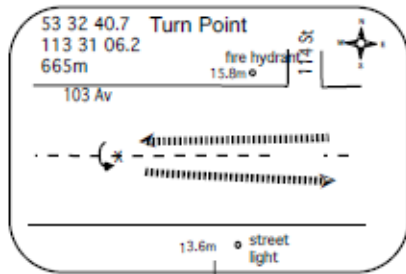
In the event a **National Open Record** is set on this course, or at the discretion of **Athletics Canada**, a validation remeasurement may be required to be performed by a qualified measurer. If such a remeasurement shows the course to be short, then all pending records will be rejected and the course certification will be cancelled.

### As Nationally Certified by

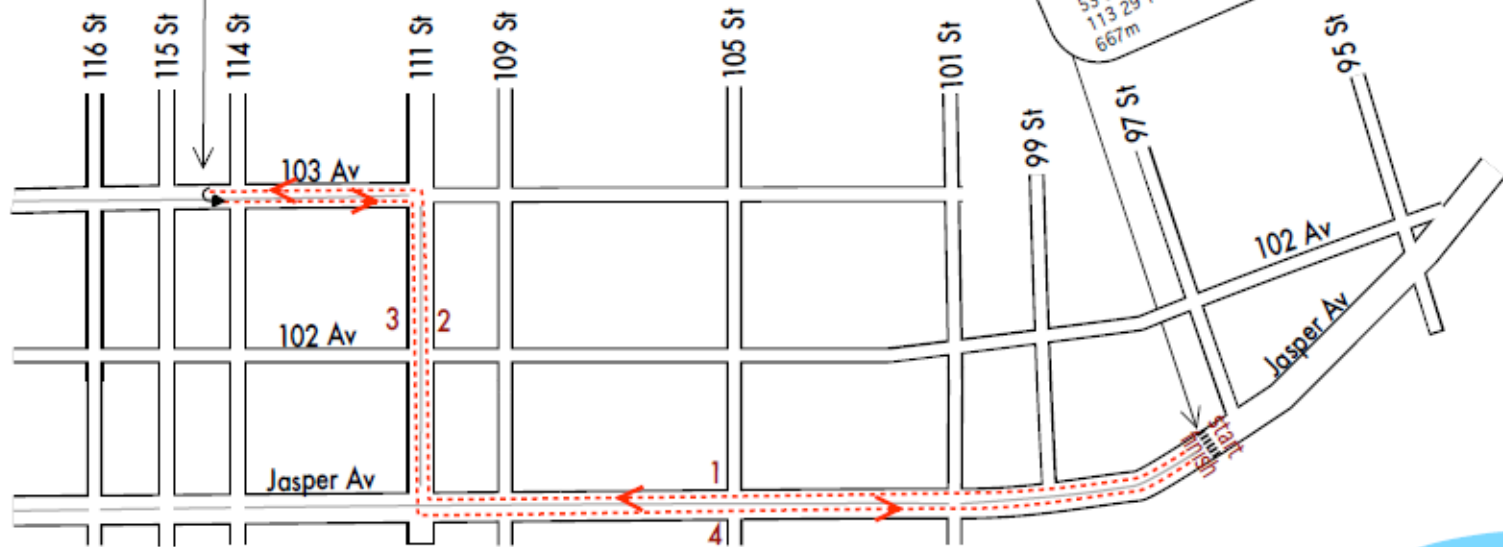
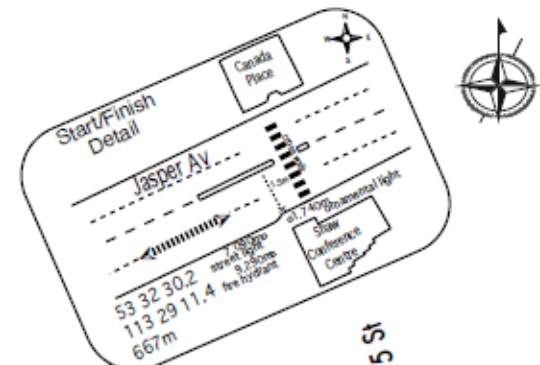
 Aug. 6/2017  
Signature of certifier Date

Any inquires regarding this certificate should be directed to [coursemeasurement@athletics.ca](mailto:coursemeasurement@athletics.ca)





Edmonton 5km



Athletics Canada Certified  
**AB-2017-063-BDC**  
 Certification Expires Dec. 31/2026

start	Jasper Av * Shaw Conf Cntr	53 32 30.2	113 29 11.4
Jasper Av - ROC		53 32 30.2	113 29 11.4
111 Street - ROC		53 32 25.9	113 30 06.1
103 Av - ROC		53 32 37.3	113 30 43.6
Turn point		53 32 40.7	113 31 06.2
103 Av - ROC		53 32 37.3	113 30 43.6
111 Street - ROC		53 32 35.1	113 32 36.9
Jasper Av - ROC		53 32 30.2	113 29 11.4
finish	Jasper Av * Shaw Conf Cntr	53 32 30.2	113 29 11.4

ROC - Right of Centre

All split locations (each km) are marked with a mag nail, painted, photo taken, GPS referenced and measured to a permanent object.

From start line on Jasper Av to the finish line at the same location all corners are to be coned and marshalled.

This course is measured to the guidelines defined by governing bodies AC Road, AIMS and IAAF.

Course Measurers: Marcel LaMontagne 403.874.1185, Dave Keenan 780.999.4381

Course Measured: July 16, 2017