



ATHLETICS CANADA

ROAD RACE MEASUREMENT CERTIFICATE

Race Information

Name of the course Calgary Half Marathon
Certificate number AB-2017-027-BDC Distance 21.0975 km Race date May 28/2017
City Calgary Province AB
Race contact name Cheryl Lowery Race contact email cheryl@calgarymarathon.com

Course Information

Start elevation 1047 m Finish elevation 1047 m
Elevation change 0 m/km Percent separation 1

Measurer Information

Measurer name Marcel LaMontagne marcel.lamontagne@icloud.com 403-874-1185 and Randy Szasz
Measurement date April 23/2017 Expiry date Dec. 31/2026

Official Notice

Based on examination of data provided by the above named measurer, the course described above and in the map attached is hereby certified as reasonably accurate in measurement according to the standards adopted by the **Road Running Technical Council**. If any changes are made to the course, this certification becomes void, and the course must then be recertified.

Validation of Course

In the event a **National Open Record** is set on this course, or at the discretion of **Athletics Canada**, a validation remeasurement may be required to be performed by a qualified measurer. If such a remeasurement shows the course to be short, then all pending records will be rejected and the course certification will be cancelled.

As Nationally Certified by

 May 2/2017
Signature of certifier Date

Any inquires regarding this certificate should be directed to coursemeasurement@athletics.ca

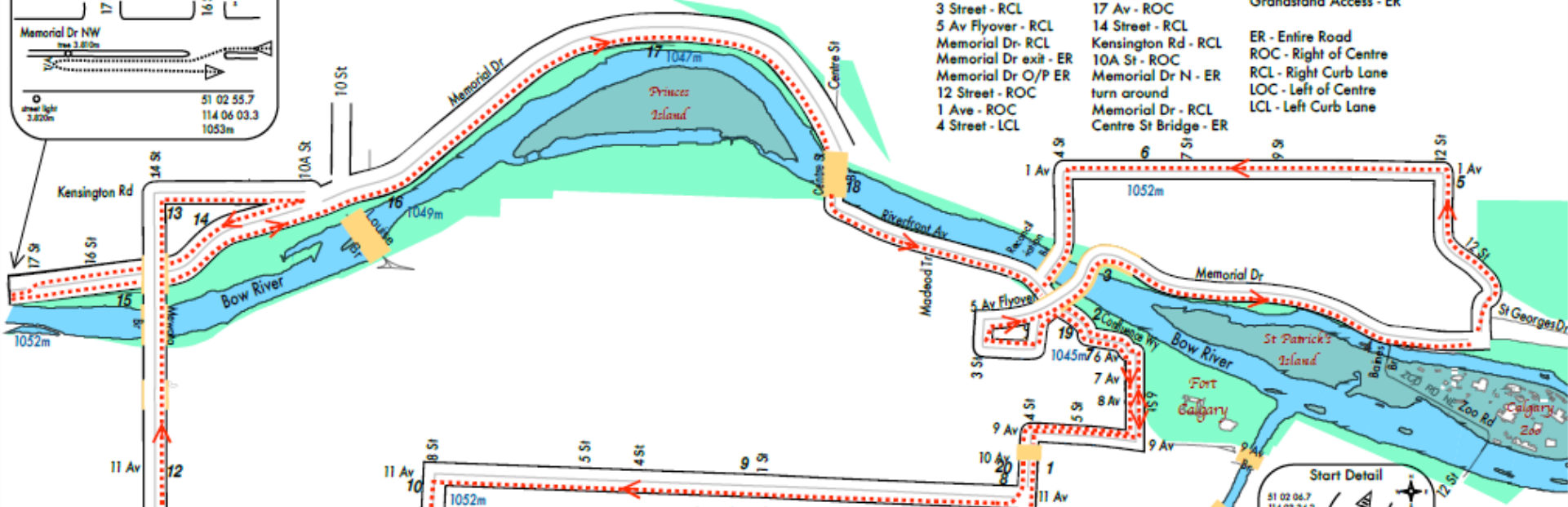
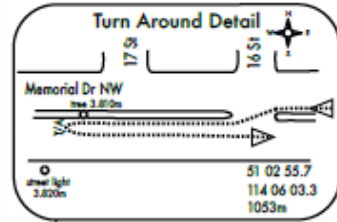




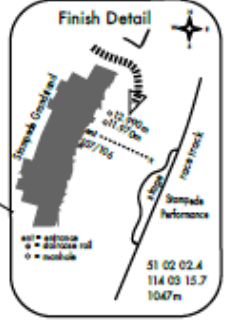
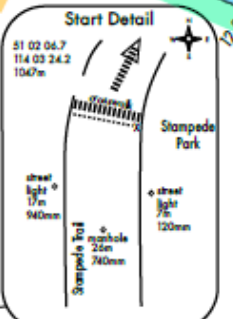
Athletics Canada Certified
AB-2017-027-BDC
 Certification Expires Dec. 31/2026

Calgary Half Marathon

- Stampede Tr - ER
- Olympic Wy - ROC
- tunnel - ROC
- 9 Av - LOC
- 6 Street - ROC
- 6 Av - ROC
- Confluence Wy - ROC
- 5 Street - ROC
- Riverfront Av - ROC
- 4 Street - ER
- 6 Av - RCL
- 3 Street - RCL
- 5 Av Flyover - RCL
- Memorial Dr - RCL
- Memorial Dr exit - ER
- Memorial Dr O/P - ER
- 12 Street - ROC
- 1 Ave - ROC
- 4 Street - LCL
- Riverfront Av - ROC
- 5 Street - ROC
- Confluence Wy - ROC
- 6 Av - ROC
- 6 Street - RCL
- 9 Av - ROC
- Olympic Wy - ROC
- tunnel - ROC
- Olympic Wy - ROC
- 11 Av - LOC
- 8 Street - ROC
- 17 Av - ROC
- 14 Street - RCL
- Kensington Rd - RCL
- 10A St - ROC
- Memorial Dr N - ER
- turn around
- Memorial Dr - RCL
- Centre St Bridge - ER
- Riverfront Av - ROC
- 5 Street - ROC
- Confluence Wy - ROC
- 6 Av - ROC
- 6 Street - RCL
- 9 Av - ROC
- Olympic Wy - ROC
- tunnel - ROC
- Olympic Wy - ROC
- 11 Av - LOC
- 8 Street - ROC
- 17 Av - ROC
- 14 Street - RCL
- Kensington Rd - RCL
- 10A St - ROC
- Memorial Dr N - ER
- turn around
- Memorial Dr - RCL
- Centre St Bridge - ER
- Riverfront Av - ROC
- 5 Street - ROC
- Confluence Wy - ROC
- 6 Av - ROC
- 6 Street - RCL
- 9 Av - ROC
- Olympic Wy - ROC
- tunnel - ROC
- Olympic Wy - ROC
- 11 Av - LOC
- 8 Street - ROC
- 17 Av - ROC
- 14 Street - RCL
- Kensington Rd - RCL
- 10A St - ROC
- Memorial Dr N - ER
- turn around
- Memorial Dr - RCL
- Centre St Bridge - ER



	start	Stampede Tr * Mid Point		
	51 02 06.4	114 03 24.1		
1 km	51 02 36.1	114 03 11.9		
2 km	51 02 54.4	114 03 02.5		
3 km	51 03 00.7	114 03 00.6		
4 km	51 02 52.1	114 02 12.6		
5 km	51 03 11.1	114 02 01.3		
6 km	51 03 12.1	114 02 51.8		
7 km	51 02 52.3	114 03 01.4		
8 km	51 02 32.6	114 03 12.8		
9 km	51 02 32.9	114 04 02.4		
10 km	51 02 33.7	114 04 53.9		
1/2 w	51 02 16.0	114 04 56.0		
11 km	51 02 16.4	114 05 18.4		
12 km	51 02 35.4	114 05 40.6		
13 km	51 03 07.7	114 05 40.6		
14 km	51 03 01.6	114 05 32.1		
T/A	51 02 55.7	114 06 03.3		
15 km	51 02 57.1	114 05 42.4		
16 km	51 03 10.1	114 04 56.7		
17 km	51 03 27.1	114 04 14.8		
18 km	51 03 06.6	114 03 43.7		
19 km	51 02 51.6	114 03 00.2		
20 km	51 02 32.6	114 03 12.6		
21 km	51 02 0.48	114 03 15.8		
finish	Stampede Park * Grandstand			
	51 02 02.5	114 03 15.8		



All split locations (each km, mile out/remains) are marked with a mag nail, painted, photo taken, GPS referenced and measured to a permanent object.

From start line on Stampede Trail to the finish line at the Stampede Grandstand all corners are to be coned and marshalled.

This course is measured to the guidelines defined by governing bodies Athletics Canada, AIMS and IAAF.

Course Measurers: Marcel LaMontagne 403.874.1185, Randy Szasz 403.816.5597

Course Measured: April 23, 2017