



ATHLETICS CANADA

ROAD RACE MEASUREMENT CERTIFICATE

Race Information

Name of the course Hamilton Global Energy Race by Dempster's

Certificate number ON-2016-098-BDC Distance 10 km Race date Sept. 25/2016

City Hamilton Province ON

Race contact name Kelly Arnat Race contact email kelly@yrpro.ca

Course Information

Start elevation 261 ft Finish elevation 261 ft

Elevation change 0 m/km Percent separation 0

Measurer Information

Measurer name Peter Pimm

Measurement date Aug. 23/2016 Expiry date Dec. 31/2025

Official Notice

Based on examination of data provided by the above named measurer, the course described above and in the map attached is hereby certified as reasonably accurate in measurement according to the standards adopted by the **Road Running Technical Council**. If any changes are made to the course, this certification becomes void, and the course must then be recertified.

Validation of Course

In the event a **National Open Record** is set on this course, or at the discretion of **Athletics Canada**, a validation remeasurement may be required to be performed by a qualified measurer. If such a remeasurement shows the course to be short, then all pending records will be rejected and the course certification will be cancelled.

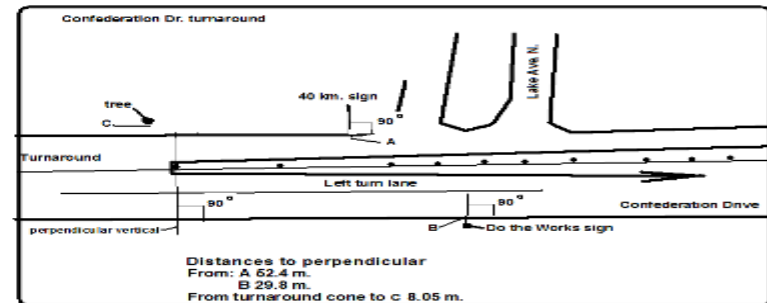
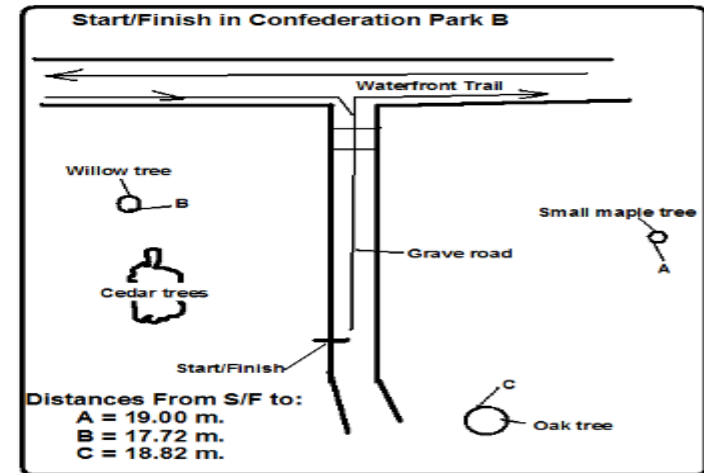
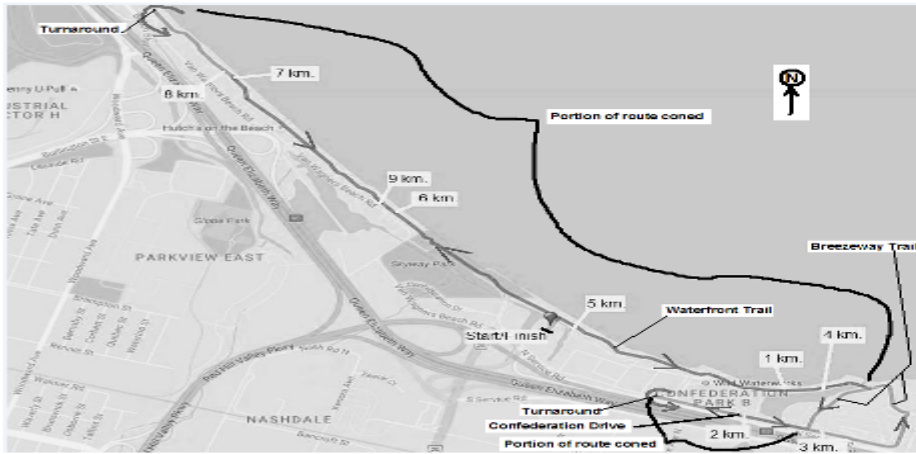
As Nationally Certified by

 Aug. 24/2016
Signature of certifier Date

Any inquires regarding this certificate should be directed to coursemeasurement@athletics.ca




Hamilton Global Energy Race by Dempster's – Sun. Sept. 25/16



Route Description of Hamilton Global Energy Race by Dempster's

- Start/Finish – in Confederation Park B – 55 metres south of Waterfront Trail – go north to Waterfront Trail and turn right (east) - follow trail staying on right half of trail to and across wood bridge to Breezeway Trail and turn right (south) and use entire road to Confederation Drive and turn right ((west) and go west in westbound lane to about 70 metres west of Lake Avenue North to Turnaround to Confederation Drive, and go east in eastbound lane and after passing Breezeway using entire road , continuing east and then north to Breezeway Trail and turn left, using entire road to Wooden Bridge and turn right to cross bridge to Waterfront Trail and turn left (west) and follow trail staying in tight half of trail to Turnaround ("Pebbles on the Beach" sculpture by Janus located on Hamilton's Beach Blvd. and go east on Waterfront Trail and follow trail staying on right half of trail to Paved Path to Confederation Park B, and turn right, cross the short bridge to Finish



Athletics Canada Certified
ON-2016-098-BDC
Certification Expires Dec. 31/2025