



ATHLETICS CANADA

ROAD RACE MEASUREMENT CERTIFICATE

Race Information

Name of the course _____
Certificate number _____ Distance _____ Race date _____
City _____ Province _____
Race contact name _____ Race contact email _____

Course Information

Start elevation _____ Finish elevation _____
Elevation change _____ Percent separation _____

Measurer Information

Measurer name _____
Measurement date _____ Expiry date _____


Official Notice

Based on examination of data provided by the above named measurer, the course described above and in the map attached is hereby certified as reasonably accurate in measurement according to the standards adopted by the **Road Running Technical Council**. If any changes are made to the course, this certification becomes void, and the course must then be recertified.

Validation of Course

In the event a **National Open Record** is set on this course, or at the discretion of **Athletics Canada**, a validation remeasurement may be required to be performed by a qualified measurer. If such a remeasurement shows the course to be short, then all pending records will be rejected and the course certification will be cancelled.


As Nationally Certified by

Signature of certifier  _____
Date _____

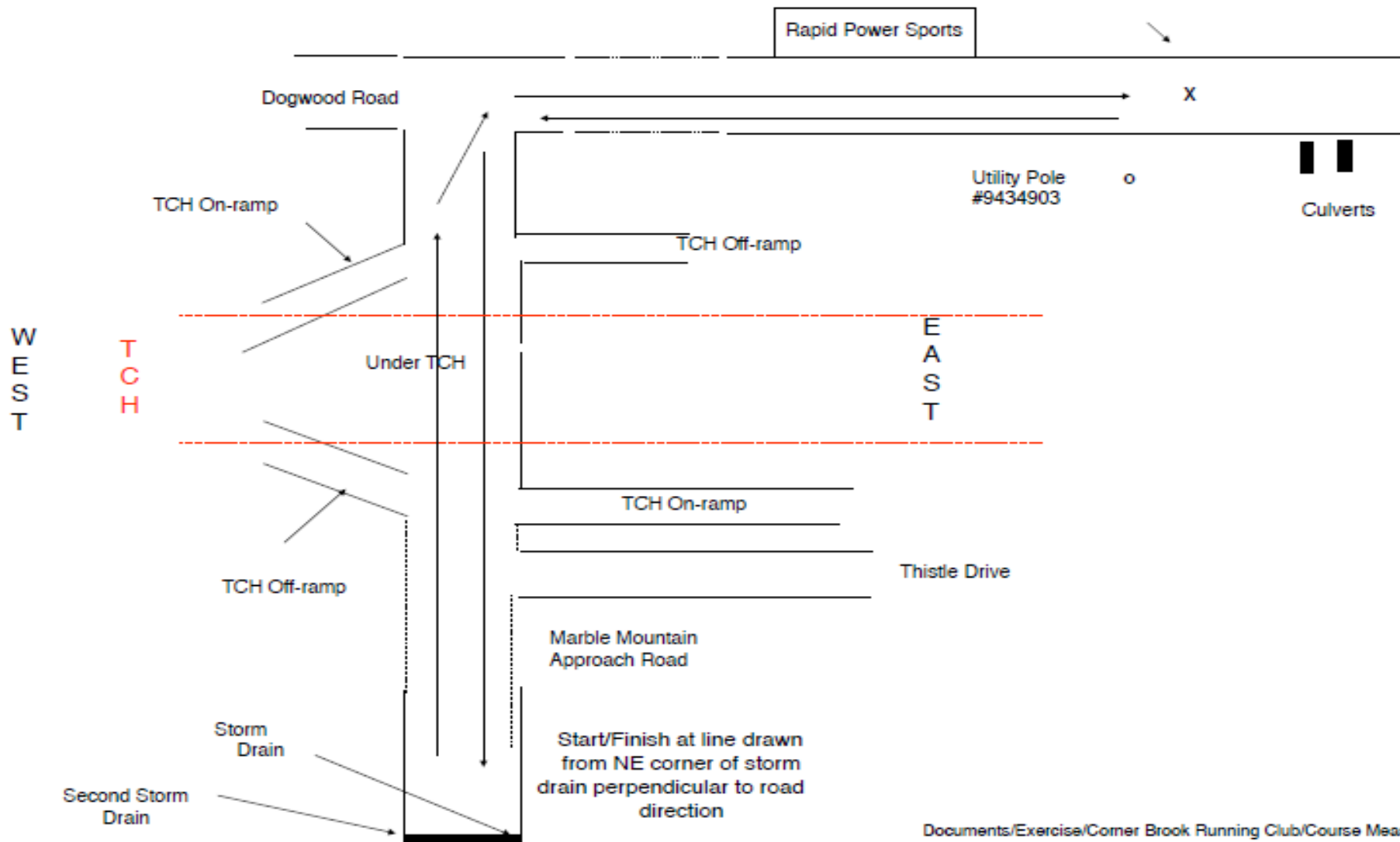
Any inquires regarding this certificate should be directed to coursemeasurement@athletics.ca



Schematic of Humber Valley 10 km course



x = Turnaround 14 . 83 m E (80 deg) of point on road in line with utility pole #9434903, and 8.10 m W (260 deg) of point on road in line with midpoint of westmost of two culverts



Documents/Exercise/Corner Brook Running Club/Course Measurement/
Schematic of Humber Valley 10 km course