



ATHLETICS CANADA

ROAD RACE MEASUREMENT CERTIFICATE

Race Information

Name of the course West Van Run 5K
Certificate number BC-2016-005-BDC Distance 5 km Race date March 05/2016
City West Vancouver Province BC
Race contact name Kirill Solovyev Race contact email krillsolovyev@hotmail.com

Course Information

Start elevation 12 m Finish elevation 3 m
Elevation change -1.8 m/km Percent separation 4

Measurer Information

Measurer name Geoffrey Buttner and Kirill Solovyev
Measurement date Jan. 23/2016 Expiry date Dec. 31/2025


Official Notice

Based on examination of data provided by the above named measurer, the course described above and in the map attached is hereby certified as reasonably accurate in measurement according to the standards adopted by the **Road Running Technical Council**. If any changes are made to the course, this certification becomes void, and the course must then be recertified.

Validation of Course

In the event a **National Open Record** is set on this course, or at the discretion of **Athletics Canada**, a validation remeasurement may be required to be performed by a qualified measurer. If such a remeasurement shows the course to be short, then all pending records will be rejected and the course certification will be cancelled.

As Nationally Certified by


Signature of certifier

March 2, 2016

Date

Any inquires regarding this certificate should be directed to coursemeasurement@athletics.ca



West Van Run 5K



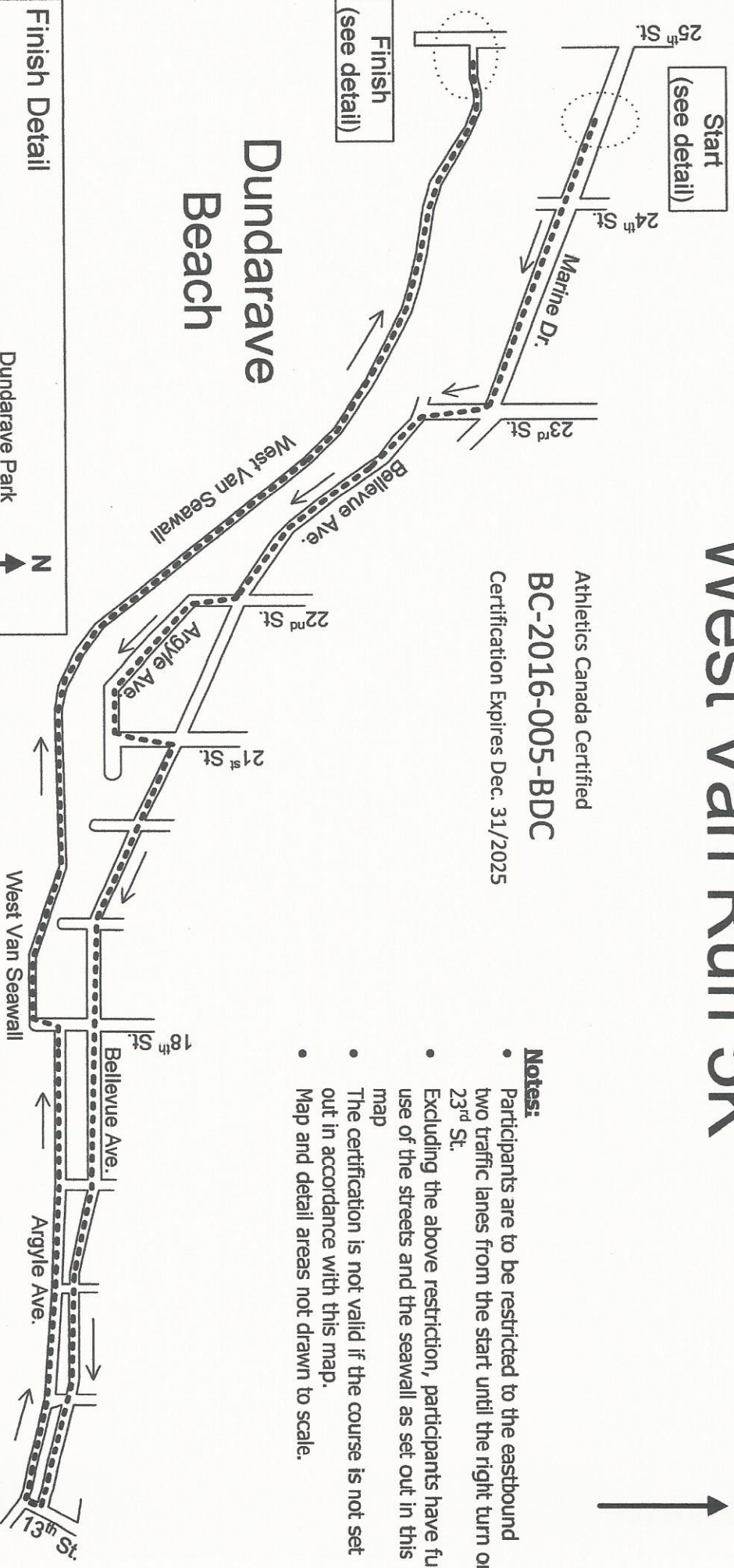
Athletics Canada Certified

BC-2016-005-BDC

Certification Expires Dec. 31/2025

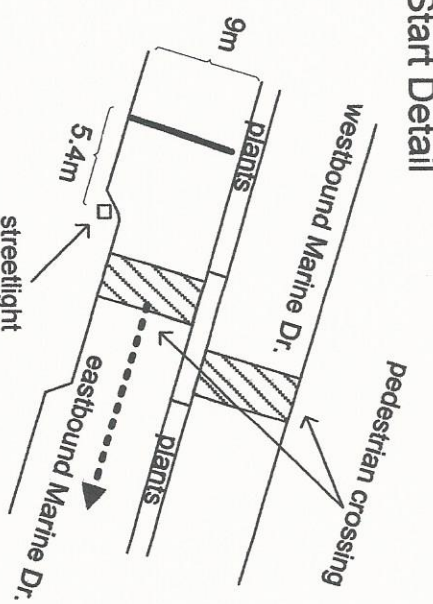
Notes:

- Participants are to be restricted to the eastbound two traffic lanes from the start until the right turn on 23rd St.
- Excluding the above restriction, participants have full use of the streets and the seawall as set out in this map
- The certification is not valid if the course is not set out in accordance with this map.
- Map and detail areas not drawn to scale.



The finish line is located on the West Van Seawall, 8.25m west of the west-most edge of the cement block that contains a park bench. It is 9.1m east of the eastern tip of a large block of vegetation that splits the asphalt path just prior to Dunderave Pier. The seawall path is 3.5m wide. The finish line is marked with a nail and washer on the inland side of the path.

Start Detail



The start line is on Marine Drive in the eastbound 2 lanes 5.4m west of the street light immediately to the west of the pedestrian crossing. Note that the 9 meter wide street loses 1.7 meters in width just beyond the start line, but prior to the pedestrian crossing. The start line is marked with a nail and washer in the asphalt along the southern curb.