



ATHLETICS CANADA

ROAD RACE MEASUREMENT CERTIFICATE

Race Information

Name of the course Global Energy 10k

Certificate number AB-2016-082-BDC Distance 10 km Race date Sept. 25/2016

City Calgary Province AB

Race contact name Cheryl Lowery Race contact email cheryl@calgarymarathon.com

Course Information

Start elevation 1078 m Finish elevation 1078 m

Elevation change 0 m/km Percent separation 0

Measurer Information

Measurer name Marcel LaMontagne

Measurement date Aug. 4/2016 Expiry date Dec. 31/2025

Official Notice

Based on examination of data provided by the above named measurer, the course described above and in the map attached is hereby certified as reasonably accurate in measurement according to the standards adopted by the **Road Running Technical Council**. If any changes are made to the course, this certification becomes void, and the course must then be recertified.

Validation of Course

In the event a **National Open Record** is set on this course, or at the discretion of **Athletics Canada**, a validation remeasurement may be required to be performed by a qualified measurer. If such a remeasurement shows the course to be short, then all pending records will be rejected and the course certification will be cancelled.

As Nationally Certified by

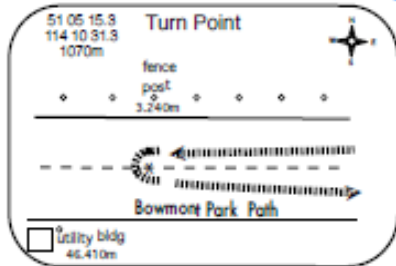
 Aug. 6/2016
Signature of certifier Date

Any inquires regarding this certificate should be directed to coursemeasurement@athletics.ca





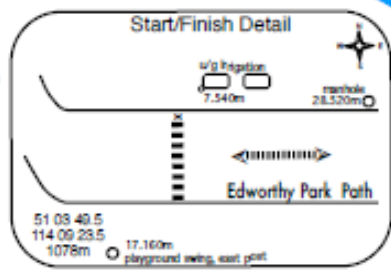
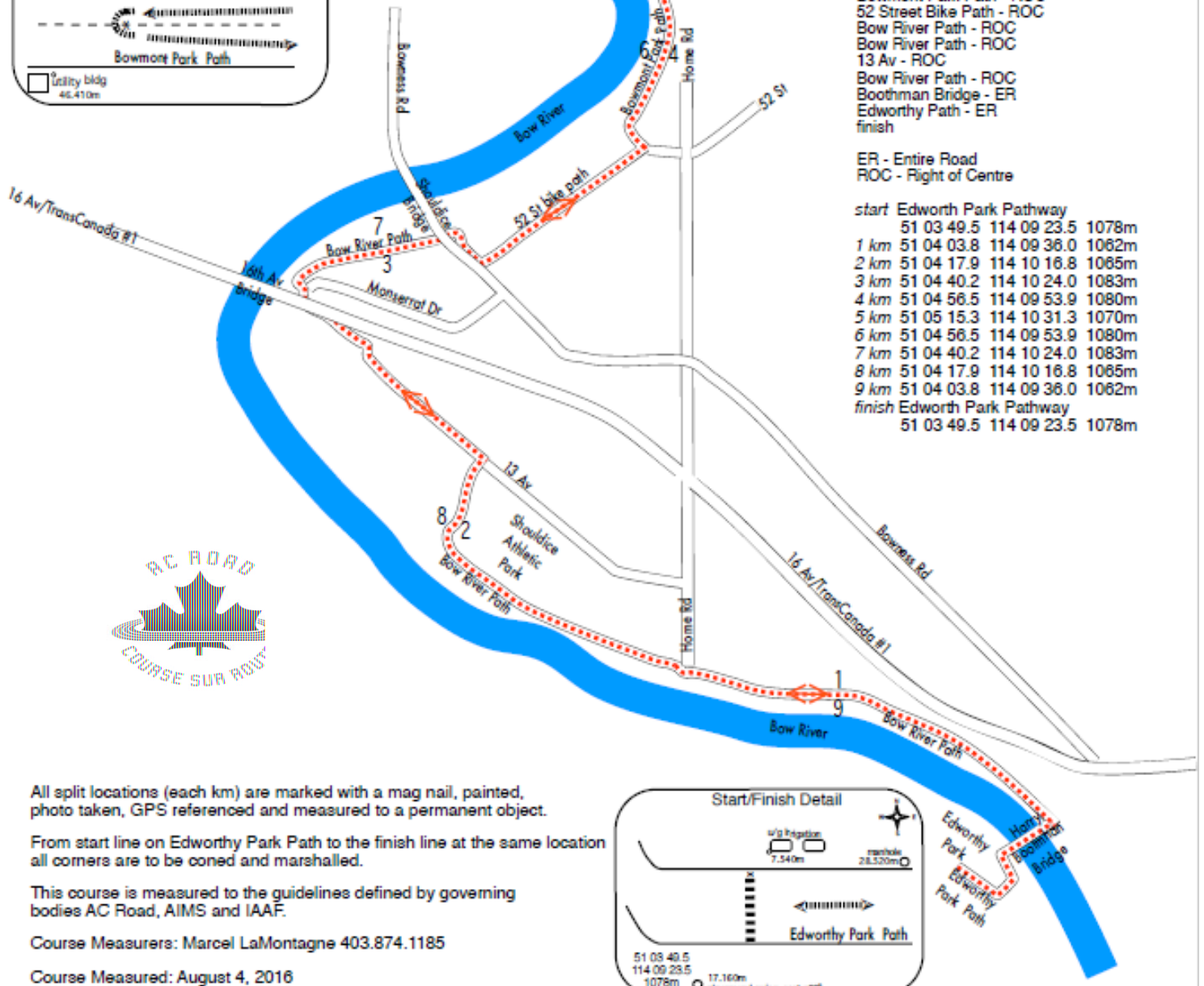
Global Energy 10k



start
Edworthy Path - ER
Boothman Bridge - ER
Bow River Path - ROC
13 Av - ROC
Bow River Path - ROC
52 Street Bike Path - ROC
Bowmont Park Path - ROC
turn point
Bowmont Park Path - ROC
52 Street Bike Path - ROC
Bow River Path - ROC
Bow River Path - ROC
13 Av - ROC
Bow River Path - ROC
Boothman Bridge - ER
Edworthy Path - ER
finish

ER - Entire Road
ROC - Right of Centre

start	Edworth Park Pathway	51 03 49.5	114 09 23.5	1078m
1 km	51 04 03.8	114 09 36.0	1062m	
2 km	51 04 17.9	114 10 16.8	1065m	
3 km	51 04 40.2	114 10 24.0	1083m	
4 km	51 04 56.5	114 09 53.9	1080m	
5 km	51 05 15.3	114 10 31.3	1070m	
6 km	51 04 56.5	114 09 53.9	1080m	
7 km	51 04 40.2	114 10 24.0	1083m	
8 km	51 04 17.9	114 10 16.8	1065m	
9 km	51 04 03.8	114 09 36.0	1062m	
finish	Edworth Park Pathway	51 03 49.5	114 09 23.5	1078m



All split locations (each km) are marked with a mag nail, painted, photo taken, GPS referenced and measured to a permanent object.

From start line on Edworthy Park Path to the finish line at the same location all corners are to be coned and marshalled.

This course is measured to the guidelines defined by governing bodies AC Road, AIMS and IAAF.

Course Measurers: Marcel LaMontagne 403.874.1185

Course Measured: August 4, 2016

Athletics Canada Certified
AB-2016-082-BDC
 Certification Expires Dec. 31/2025