



ATHLETICS CANADA

ROAD RACE MEASUREMENT CERTIFICATE

Race Information

Name of the course Sweet Caroline 10k
Certificate number NB-2015-025-BDC Distance 10 km Race date Sept. 10/2015
City Rothsay Province NB
Race contact name Davod Iorette Race contact email sweetcarolinefoundation@gmail.com

Course Information

Start elevation 25 m Finish elevation 25 m
Elevation change 0 m/km Percent separation 0

Measurer Information

Measurer name John Kelley
Measurement date Aug. 18/2015 Expiry date Dec. 31/2024

Official Notice

Based on examination of data provided by the above named measurer, the course described above and in the map attached is hereby certified as reasonably accurate in measurement according to the standards adopted by the **Road Running Technical Council**. If any changes are made to the course, this certification becomes void, and the course must then be recertified.

Validation of Course

In the event a **National Open Record** is set on this course, or at the discretion of **Athletics Canada**, a validation remeasurement may be required to be performed by a qualified measurer. If such a remeasurement shows the course to be short, then all pending records will be rejected and the course certification will be cancelled.

As Nationally Certified by

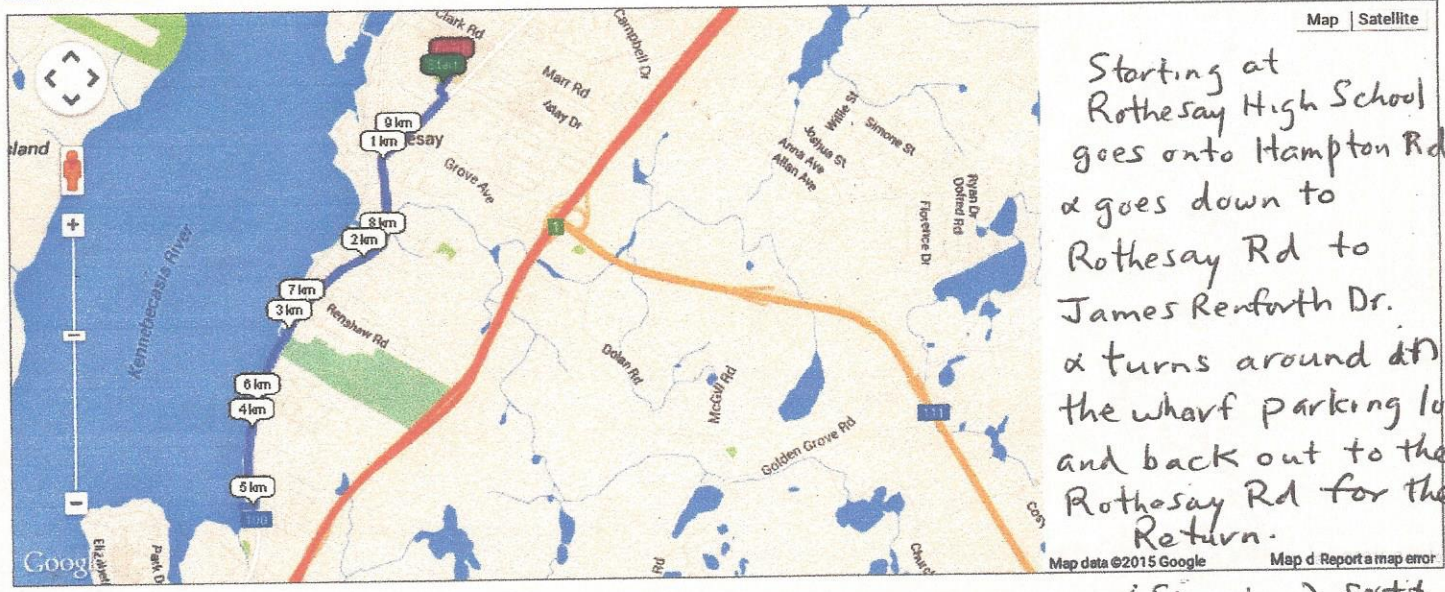
Bernard Conway Sept. 6, 2015
Signature of certifier Date

Any inquires regarding this certificate should be directed to coursemeasurement@athletics.ca

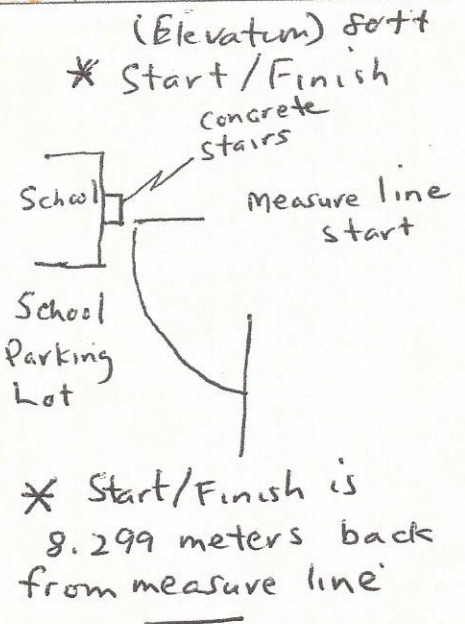
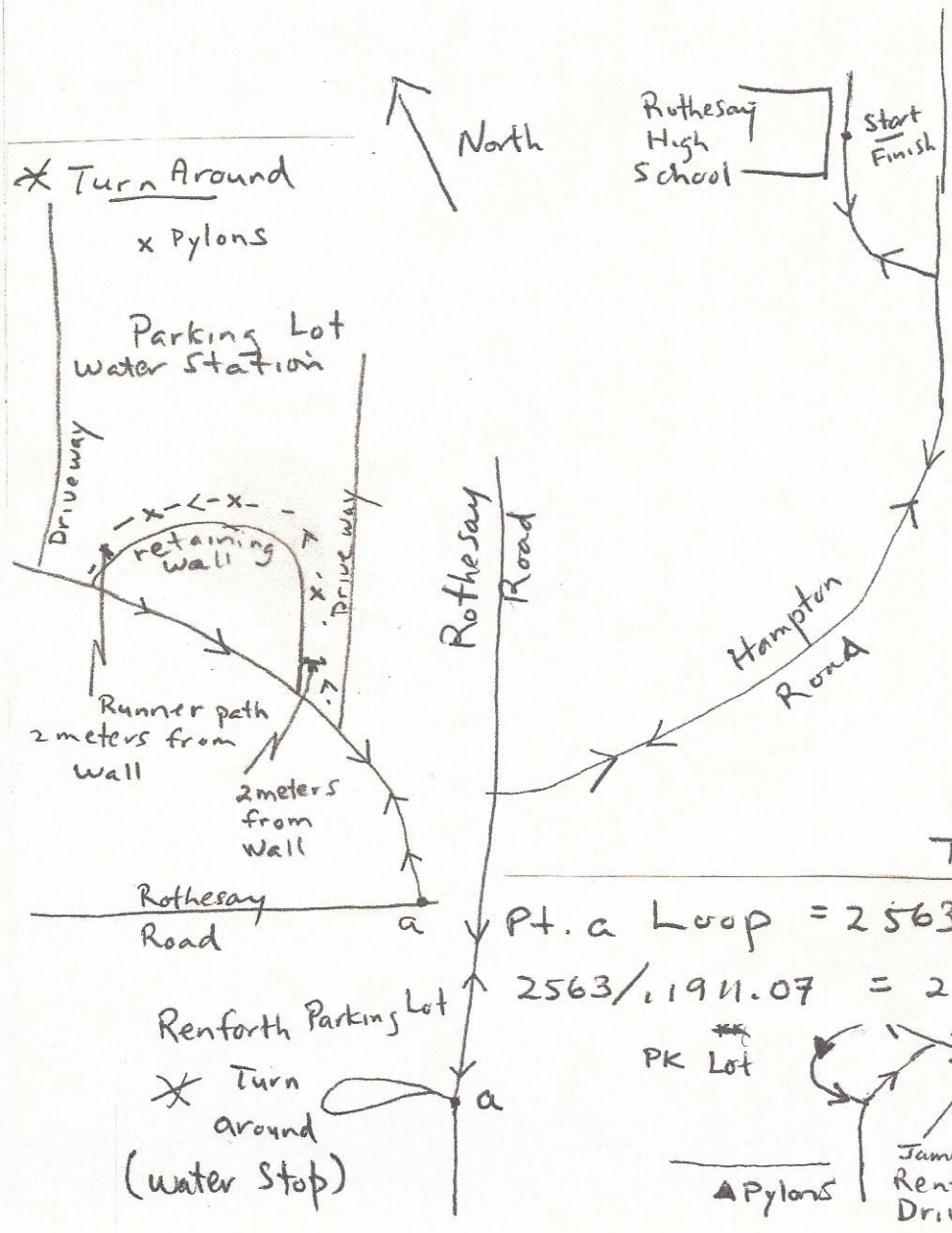


Sweet Caroline 10K Oct 10th 2015

Distance:
 10.07 miles
 16.23 km




Starting at Rothesay High School goes onto Hampton Rd & goes down to Rothesay Rd to James Renforth Dr. & turns around at the wharf parking lot and back out to the Rothesay Rd for the Return.



Athletics Canada Certified
NB-2015-025-BDC
 Certification Expires Dec. 31/2024

Turn Around Elevation 25ft

Pt. a Loop = 2563 Clicks
 $2563 / 11.91107 = 215.18$ meters



Location of a
 Last split in Concrete Curb at turn onto James Renforth Drive