



ATHLETICS CANADA

ROAD RACE MEASUREMENT CERTIFICATE

Race Information

Name of the course Country Roads Marathon

Certificate number BC-2015-006-BDC Distance 42.195 km Race date June 14/2015

City Courtenay Province BC

Race contact name Steven Royer Race contact email stevenroyer66@shaw.ca

Course Information

Start elevation 17 m Finish elevation 15 m

Elevation change -0.05 m/km Percent separation 0.5

Measurer Information

Measurer name Neil Wakelin and Keith Wakelin

Measurement date April 25/2015 Expiry date Dec. 31/2024

Official Notice

Based on examination of data provided by the above named measurer, the course described above and in the map attached is hereby certified as reasonably accurate in measurement according to the standards adopted by the **Road Running Technical Council**. If any changes are made to the course, this certification becomes void, and the course must then be recertified.

Validation of Course

In the event a **National Open Record** is set on this course, or at the discretion of **Athletics Canada**, a validation remeasurement may be required to be performed by a qualified measurer. If such a remeasurement shows the course to be short, then all pending records will be rejected and the course certification will be cancelled.

As Nationally Certified by

Signature of certifier

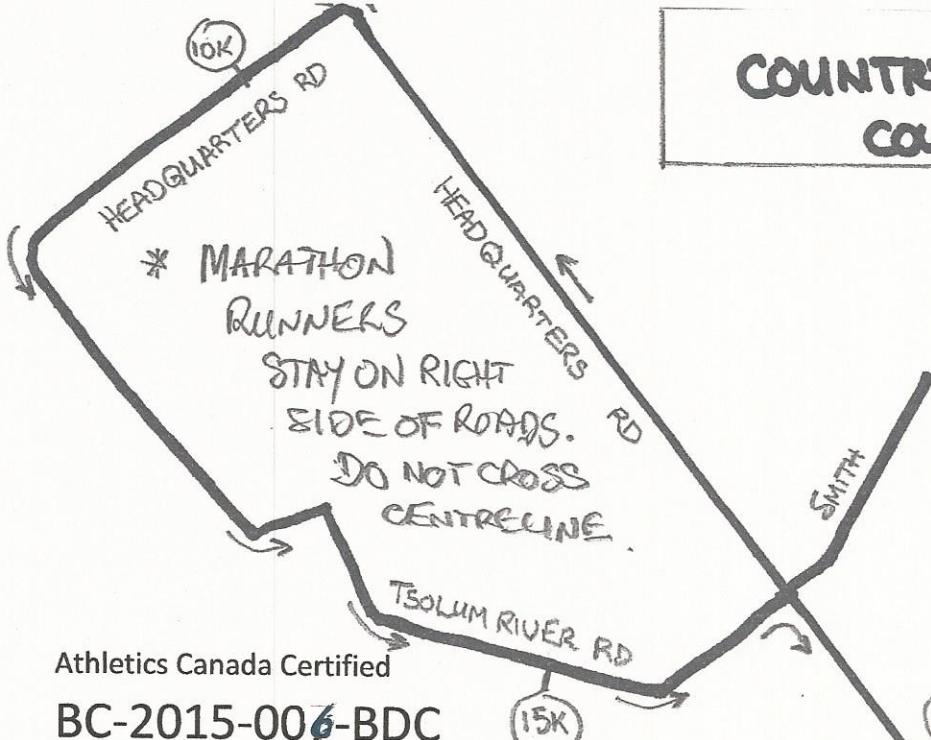
June 3, 2015

Date

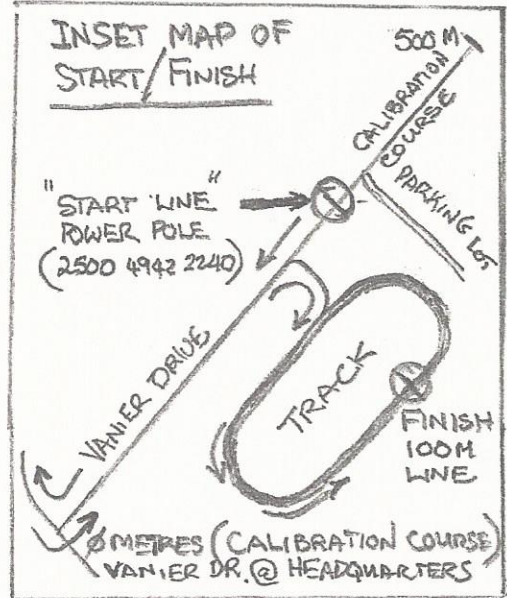
Any inquires regarding this certificate should be directed to coursemeasurement@athletics.ca



COUNTRY ROADS MARATHON COURSE MAP 2015



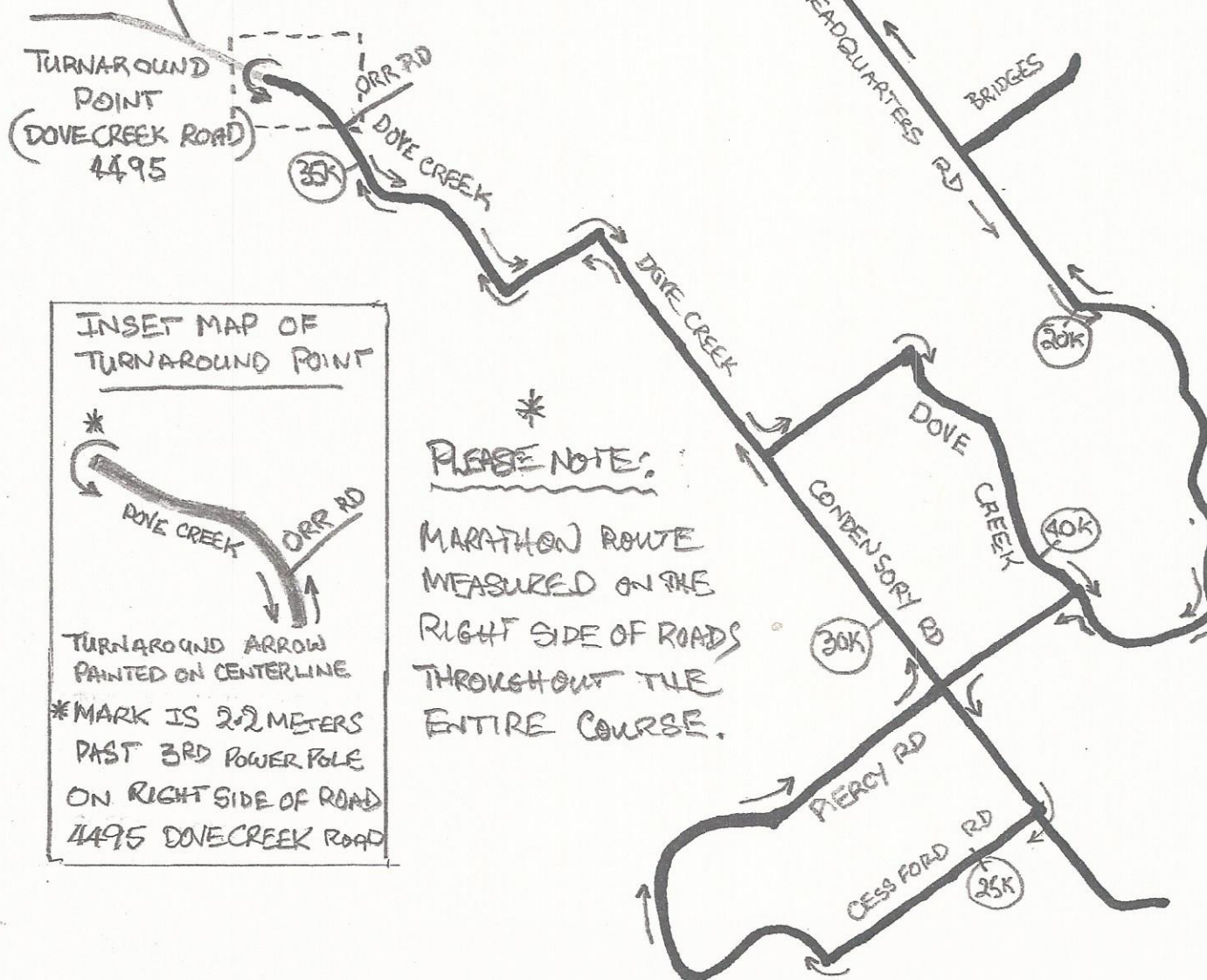
* MARATHON RUNNERS
STAY ON RIGHT
SIDE OF ROADS.
DO NOT CROSS
CENTRELINE.



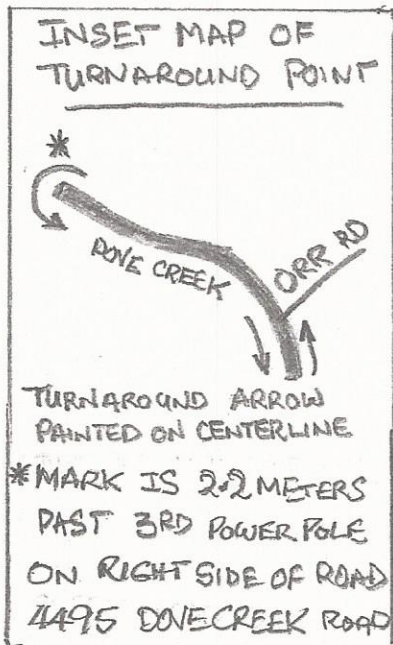
Athletics Canada Certified

BC-2015-006-BDC

Certification Expires Dec. 31/2024



TURNAROUND POINT
(DOVE CREEK ROAD)
4495



* PLEASE NOTE:
MARATHON ROUTE
MEASURED ON THE
RIGHT SIDE OF ROADS
THROUGHOUT THE
ENTIRE COURSE.

(VANIER RD)
START
FINISH
(ON TRACK)