



Athletics Canada/Run Canada
Measurement Certificate

Name of the course South Huron 5 km Trail Run Distance 5 km
Location (city) Exeter (province) Ontario
Type of course: road race calibration track Configuration: Loop
Type of surface: paved 10 % dirt 90 % gravel _____ % grass _____ % track _____ %
Elevation (meters above sea level) Start 270 m Finish 270 m Highest 280 m Lowest 270 m
Straight line distance between start & finish 200 m Drop 0 m/km Separation 4 %
Measured by (name, address, phone & e-mail) Bernard Conway 67 Southwood Crescent
London, Ontario, N6J 1S8 519-641-6889 measurer@rogers.com
Race contact (name, address & phone) Ken Gosleigh
Exeter, Ontario 519-851-5289
Measuring Methods: bicycle steel tape electronic distance meter
Number of measurements of entire course: 2 Date(s) when course measured: June 3/2014
Race date: July 26/2014 Course paperwork submission date: June 15/2014
Expires: Dec. 31/2023 (if applicable) Certification code: ON-2014-050-BDC

Notice to Race Director
Use this Certification Code in *all* public
announcements relating to your race.

Be It Officially Noted That

Based on examination of data provided by the above named measurer, the course described above and in the map attached is hereby certified as reasonably accurate in measurement according to the standards adopted by the Road Running Technical Council. If *any* changes are made to the course, this certification becomes void, and the course must then be recertified.

Validation of Course — In the event a National Open Record is set on this course, or at the discretion of Athletics Canada/Run Canada, a validation remeasurement may be required to be performed by a qualified measurer. If such a remeasurement shows the course to be short, then all pending records will be rejected and the course certification will be cancelled.

This certification expires on December 31 in the year 2023

AS NATIONALLY CERTIFIED BY:

Bernard Conway Date: June 16/2014
Bernard Conway - Athletics Canada/Run Canada National Certifier
- IAAF/AIMS Grade A Measurer
- USATF/RRTC Final Signatory

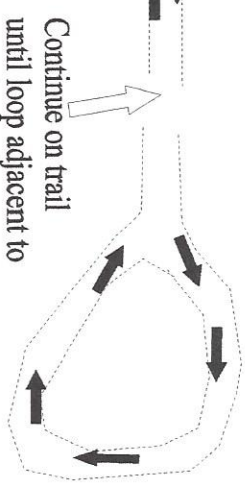
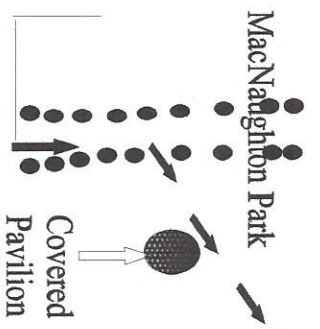
67 Southwood Crescent, London, Ontario, Canada, N6J 1S8

Phone: 519-641-6889 (H) Fax: 519-641-6889 E-mail: measurer@rogers.com

South Huron 5 km Trail Run

Enter park and run between first and second row of trees.
 Turn right after the fifth tree. Run spr with the pavilion on your right and get on trail with the lamp post on your right.

Trail leading through trellis to boardwalk



Continue on trail until loop adjacent to Morrison Line

Opening in fence

1 km - 29 m west of west face of covered pavilion.

2 km - 53 m east of large wooden sign.

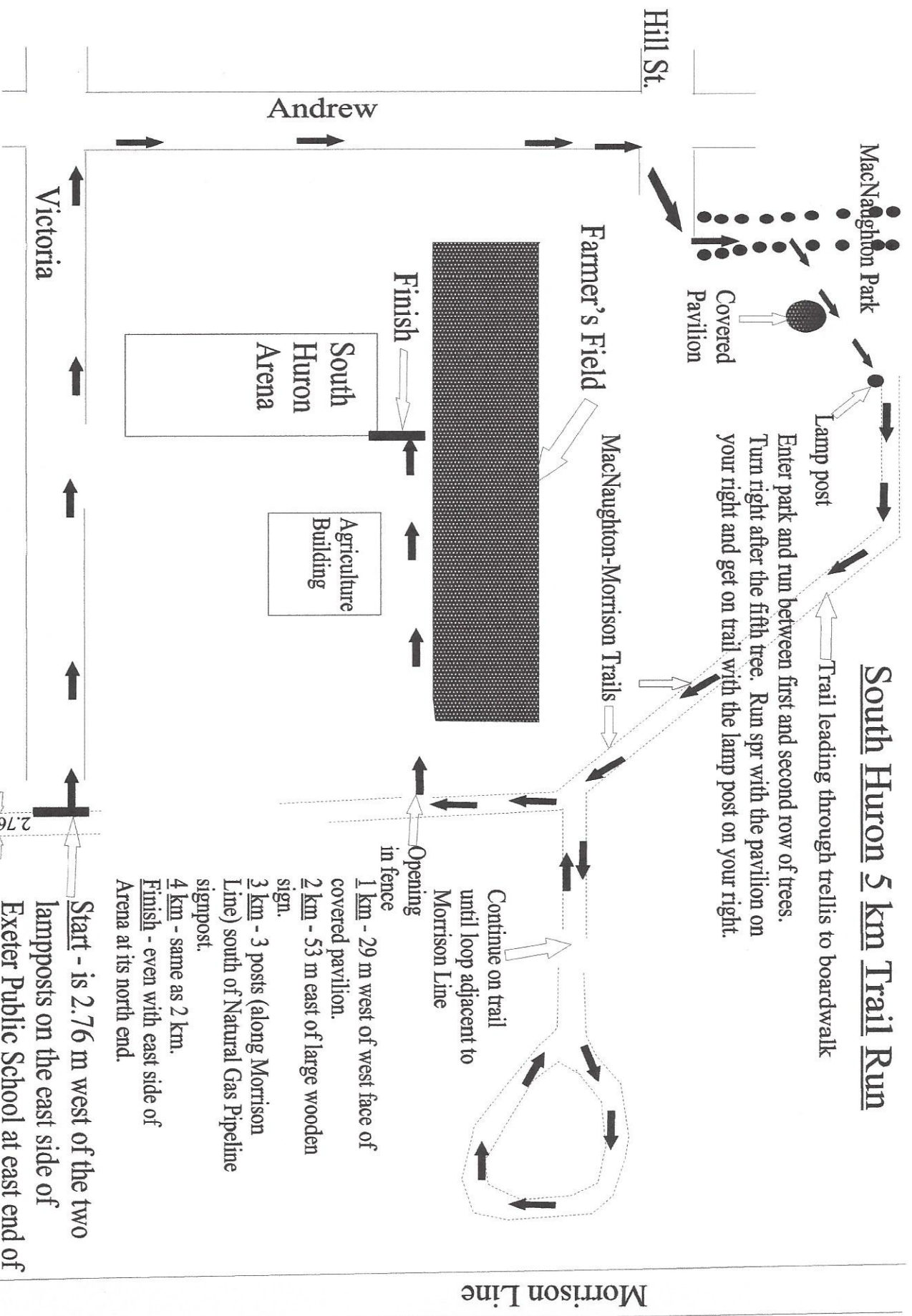

3 km - 3 posts (along Morrison Line) south of Natural Gas Pipeline signpost.

4 km - same as 2 km.

Finish - even with east side of Arena at its north end.

Start - is 2.76 m west of the two lampposts on the east side of Exeter Public School at east end of Victoria St.

ON-2014-050-BDC



Morrison Line