



*Athletics Canada/Run Canada*  
**Measurement Certificate**

Name of the course Edmonton Marathon Distance 42.195 km  
Location (city) Edmonton (province) Alberta  
Type of course: road race  calibration  track  Configuration: Loop  
Type of surface: paved 100 % dirt      % gravel      % grass      % track      %  
Elevation (meters above sea level) Start 667 m Finish 667 m Highest 670 m Lowest 653 m  
Straight line distance between start & finish 0 m Drop 0 m/km Separation 0 %  
Measured by (name, address, phone & e-mail) Marcel LaMontagne 1827 Bay Shore Rd.  
Calgary, AB, T2V 3M2 403-874-1185 marcel.lamontagne@telus.net  
Race contact (name, address & phone) Tom Keogh 13916 Buena Vista Rd.  
Edmonton, AB, T5R 5S1 780-504-0005 tom.keogh@21one.ca  
Measuring Methods: bicycle  steel tape  electronic distance meter   
Number of measurements of entire course: 2 Date(s) when course measured: June 15/2014  
Race date: Aug. 24/2014 Course paperwork submission date: June 20/2014  
Expires: Dec. 31/2023 (if applicable) Certification code: AB-2014-062-BDC

Notice to Race Director  
Use this Certification Code in *all* public  
announcements relating to your race.

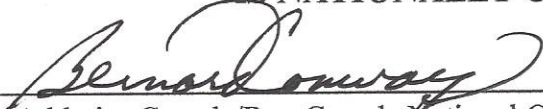
***Be It Officially Noted That***

Based on examination of data provided by the above named measurer, the course described above and in the map attached is hereby certified as reasonably accurate in measurement according to the standards adopted by the Road Running Technical Council. If *any* changes are made to the course, this certification becomes void, and the course must then be recertified.

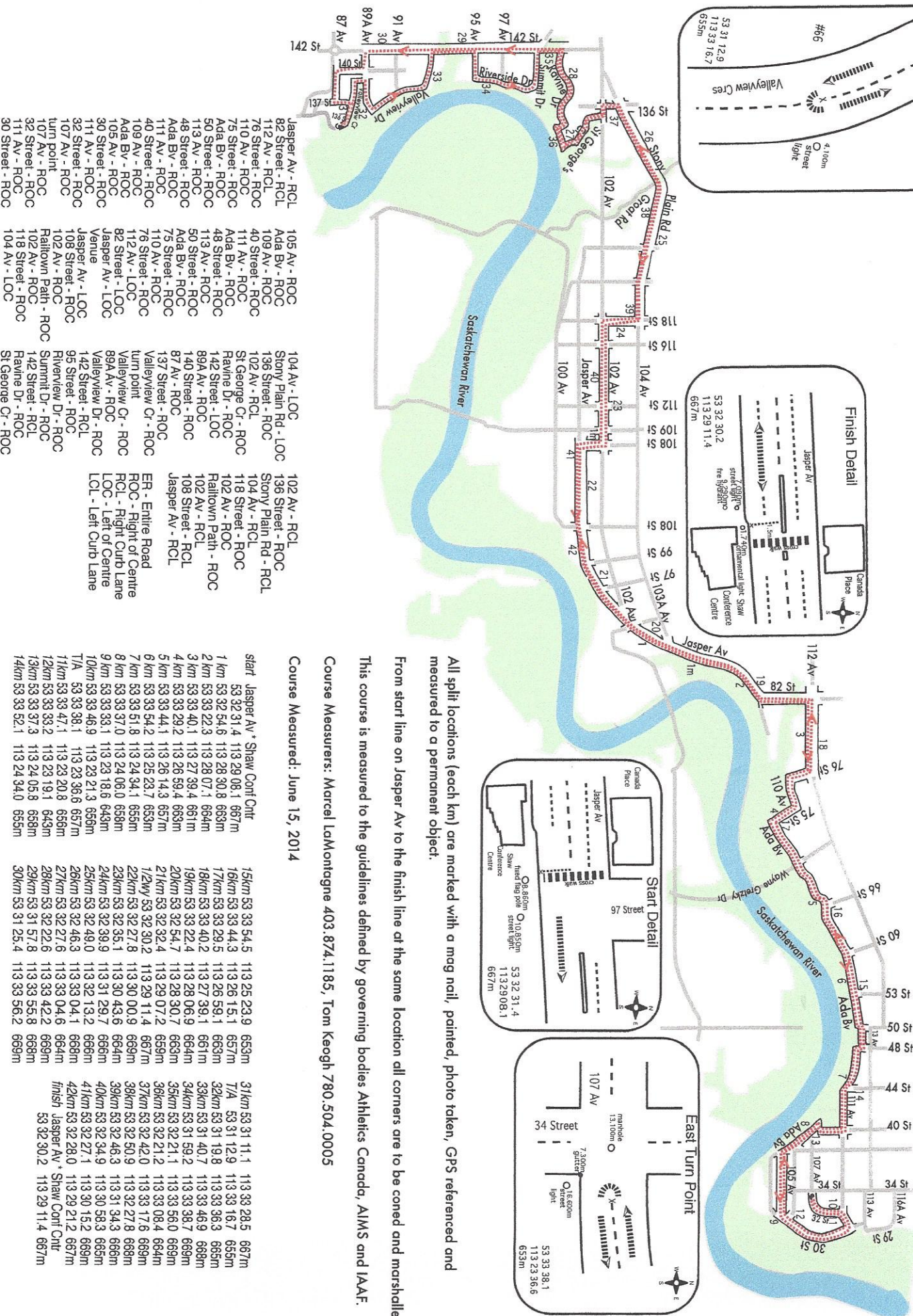
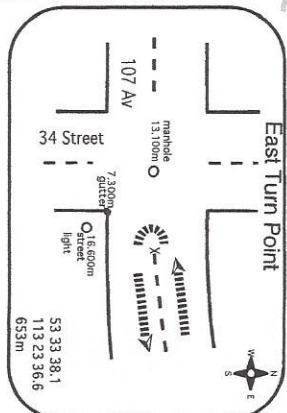
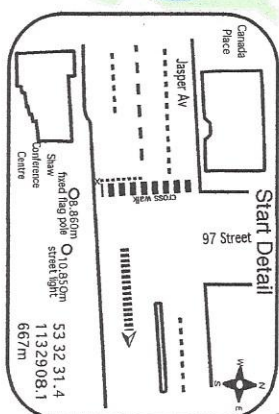
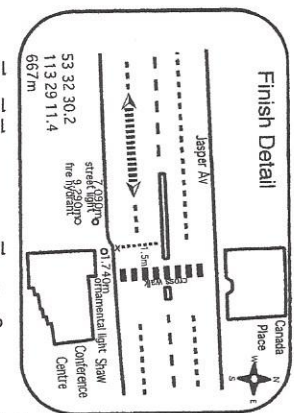
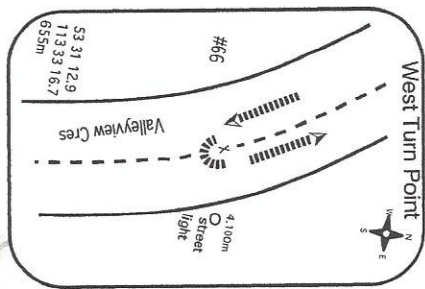
**Validation of Course** — In the event a National Open Record is set on this course, or at the discretion of Athletics Canada/Run Canada, a validation remeasurement may be required to be performed by a qualified measurer. If such a remeasurement shows the course to be short, then all pending records will be rejected and the course certification will be cancelled.

***This certification expires on December 31 in the year 2023***

**AS NATIONALLY CERTIFIED BY:**

 Date: June 23/2014  
Bernard Conway - Athletics Canada/Run Canada National Certifier  
- IAAF/AIMS Grade A Measurer  
- USATF/RRTC Final Signatory

67 Southwood Crescent, London, Ontario, Canada, N6J 1S8  
Phone: 519-641-6889 (H) Fax: 519-641-6889 E-mail: [measurer@rogers.com](mailto:measurer@rogers.com)



All split locations (each km) are marked with a mag nail, painted, photo taken, GPS referenced and measured to a permanent object.

From start line on Jasper Av to the finish line at the same location all corners are to be coned and marshalled.

This course is measured to the guidelines defined by governing bodies Athletics Canada, AIMS and IAAF.

Course Measurers: Marcel LaMontagne 403.874.1185, Tom Keogh 780.504.0005

Course Measured: June 15, 2014

start	Jasper Av * Shaw Confl Cntr	15km	53 33 54.5	113 25 23.9	653m	31km	53 31 11.1	113 33 28.5	667m		
1 km	53 32 31.4	113 29 08.1	667m	16km	53 33 44.3	113 26 15.1	657m	32km	53 31 12.9	113 33 16.7	655m
2 km	53 32 54.6	113 28 30.8	664m	17km	53 33 29.5	113 26 59.1	663m	33km	53 31 19.8	113 33 36.3	666m
3 km	53 33 22.3	113 28 07.1	664m	18km	53 33 40.2	113 27 39.1	661m	34km	53 31 40.7	113 33 46.9	666m
4 km	53 33 40.1	113 27 39.4	661m	19km	53 33 22.4	113 28 06.9	664m	35km	53 31 59.2	113 33 38.7	666m
5 km	53 33 29.2	113 26 59.4	663m	20km	53 32 54.7	113 28 30.7	669m	36km	53 32 21.1	113 33 56.0	669m
6 km	53 33 44.1	113 26 14.3	657m	21km	53 32 32.4	113 29 07.2	669m	37km	53 32 42.0	113 33 17.6	669m
7 km	53 33 54.2	113 25 23.7	653m	22km	53 32 30.2	113 29 11.4	667m	38km	53 32 21.2	113 33 08.4	664m
8 km	53 33 51.8	113 24 34.1	655m	23km	53 32 27.8	113 30 00.9	669m	39km	53 32 50.9	113 32 27.8	668m
9 km	53 33 37.0	113 24 06.0	658m	24km	53 32 35.1	113 30 43.6	664m	40km	53 32 46.3	113 31 34.3	665m
10 km	53 33 33.1	113 23 18.6	643m	25km	53 32 39.9	113 31 29.7	666m	41km	53 32 34.9	113 30 58.3	665m
11 km	53 33 46.9	113 23 21.3	656m	26km	53 32 49.0	113 32 13.2	666m	42km	53 32 27.1	113 30 15.2	669m
12 km	53 33 39.1	113 23 36.6	657m	27km	53 32 46.3	113 33 04.1	668m	43km	53 32 27.6	113 33 04.6	664m
13 km	53 33 47.1	113 23 20.8	656m	28km	53 33 33.2	113 33 04.6	664m	44km	53 32 28.0	113 29 21.2	667m
14 km	53 33 37.3	113 24 05.8	658m	29km	53 33 37.3	113 24 05.8	658m	45km	53 31 57.8	113 33 55.8	668m
15 km	53 33 52.1	113 24 34.0	655m	30km	53 33 52.1	113 24 34.0	655m	46km	53 31 25.4	113 33 56.2	669m

- Jasper Av - RCL
- 82 Street - RCL
- 112 Av - RCL
- 105 Av - ROC
- Ada Bv - ROC
- 109 Av - ROC
- 78 Street - ROC
- 110 Av - ROC
- 111 Av - ROC
- 75 Street - ROC
- Ada Bv - ROC
- 50 Street - ROC
- 113 Av - ROC
- 48 Street - ROC
- Ada Bv - ROC
- 111 Av - ROC
- 40 Street - ROC
- 109 Av - ROC
- Ada Bv - ROC
- 105 Av - ROC
- 30 Street - ROC
- 111 Av - ROC
- 32 Street - ROC
- 107 Av - ROC
- turn point
- 107 Av - ROC
- 32 Street - ROC
- 111 Av - ROC
- 118 Street - ROC
- 111 Av - ROC
- 30 Street - ROC
- 104 Av - LOC
- 136 Street - ROC
- 102 Av - RCL
- 102 Av - RCL
- 118 Street - ROC
- St George Cr - ROC
- 142 Street - LOC
- 50 Street - ROC
- Ada Bv - ROC
- 87 Av - ROC
- 137 Street - ROC
- 104 Av - LOC
- Stony Plain Rd - LOC
- 136 Street - ROC
- 102 Av - RCL
- 102 Av - RCL
- St George Cr - ROC
- 118 Street - ROC
- 102 Av - ROC
- 142 Street - LOC
- 50 Street - ROC
- Ada Bv - ROC
- 87 Av - ROC
- 137 Street - ROC
- 102 Av - RCL
- 136 Street - ROC
- Stony Plain Rd - LOC
- 102 Av - RCL
- 102 Av - RCL
- St George Cr - ROC
- 118 Street - ROC
- 102 Av - ROC
- 142 Street - LOC
- 50 Street - ROC
- Ada Bv - ROC
- 87 Av - ROC
- 137 Street - ROC
- ER - Entire Road
- ROC - Right of Centre
- RCL - Left of Centre
- LOC - Left of Centre
- LCL - Left Curb Lane