



Athletics Canada/Run Canada Measurement Certificate

Name of the course Winnipeg 10+10 5 km Distance 5 km
Location (city) Winnipeg (province) Manitoba
Type of course: road race ☒ calibration ☐ track ☐ Configuration: Out/Back
Type of surface: paved 100 % dirt % gravel % grass % track %
Elevation (meters above sea level) Start 230 m Finish 230 m Highest 233 m Lowest 230 m
Straight line distance between start & finish 0 m Drop 0 m/km Separation 0 %
Measured by (name, address, phone & e-mail) Murray Rose 308-290 Beliveau Road
Winnipeg, MB, R2M 1T4 204-253-1934
Race contact (name, address & phone) Rachel Munday 15 Oakdean Crescent
Winnipeg, MB, R3J 3N4 204-333-5285
Measuring Methods: bicycle ☒ steel tape ☐ electronic distance meter ☐
Number of measurements of entire course: 2 Date(s) when course measured: May 17/2013
Race date: Sept. 8/2013 Course paperwork submission date: June 12/2013
Replaces: (if applicable) Certification code: MB-2013-061-BDC

Notice to Race Director
Use this Certification Code in *all* public
announcements relating to your race.


Be It Officially Noted That

Based on examination of data provided by the above named measurer, the course described above and in the map attached is hereby certified as reasonably accurate in measurement according to the standards adopted by the Road Running Technical Council. If *any* changes are made to the course, this certification becomes void, and the course must then be recertified.

Validation of Course — In the event a National Open Record is set on this course, or at the discretion of Athletics Canada/Run Canada, a validation remeasurement may be required to be performed by a qualified measurer. If such a remeasurement shows the course to be short, then all pending records will be rejected and the course certification will be cancelled.

This certification expires on December 31 in the year 2022

AS NATIONALLY CERTIFIED BY:


Bernard Conway - Athletics Canada/Run Canada National Certifier
- IAAF/AIMS Grade A Measurer
- USATF/RRTC Final Signatory

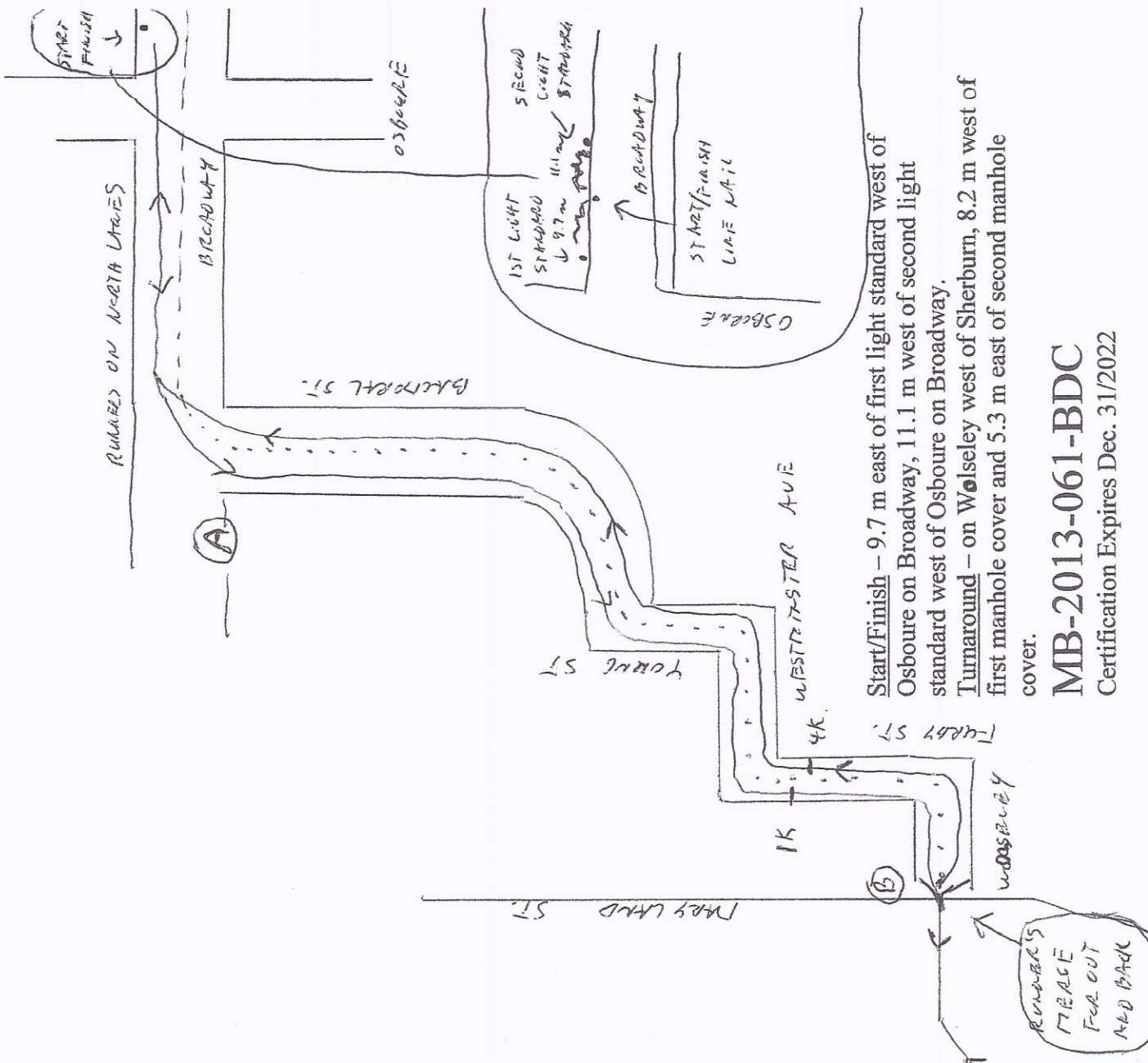
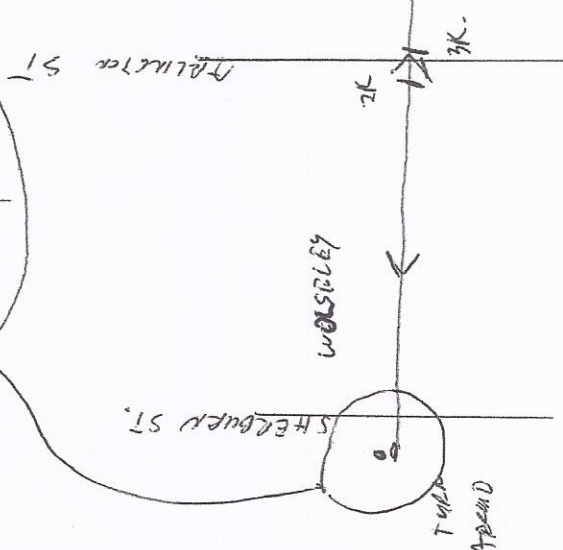
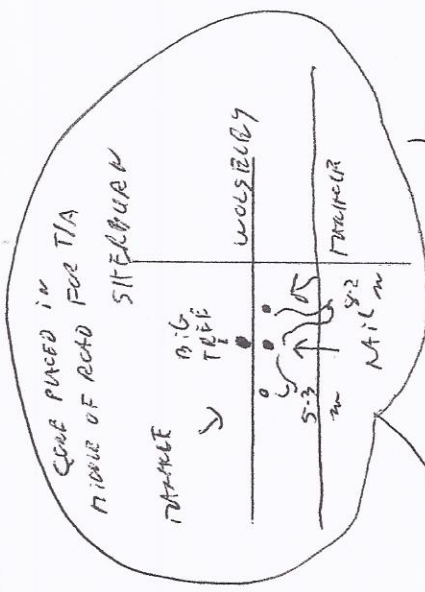
Date: June 16/2013

67 Southwood Crescent, London, Ontario, Canada, N6J 1S8

Phone: 519-641-6889 (H) Fax: 519-641-6889 E-mail: measurer@rogers.com

2 ←

condens



Start/Finish — 9.7 m east of first light standard west of Osbourn on Broadway, 11.1 m west of second light standard west of Osbourn on Broadway.
Turnaround — on Wolsley west of Sherburn, 8.2 m west of first manhole cover and 5.3 m east of second manhole cover.

MB-2013-061-BDC

Certification Expires Dec. 31/2022