



Athletics Canada/Run Canada Measurement Certificate

Name of the course Calgary 5 km Distance 5 km
Location (city) Calgary (province) AB
Type of course: road race calibration track Configuration: Out/Back
Type of surface: paved 100 % dirt _____ % gravel _____ % grass _____ % track _____ %
Elevation (meters above sea level) Start 1047 m Finish 1047 m Highest 1047 m Lowest 1045 m
Straight line distance between start & finish 206 m Drop 0 m/km Separation 4 %
Measured by (name, address, phone & e-mail) Marcel LaMontagne 1827 Bay Shore Rd. SW
Calgary, AB, T2V 3M2 403-874-1185 and Bill Wylie
Race contact (name, address & phone) Cheryl Lowery PO Box 296 Station M
Calgary, AB, T2P 2H9 403-264-2996
Measuring Methods: bicycle steel tape electronic distance meter
Number of measurements of entire course: 2 Date(s) when course measured: May 5/2013
Race date: May 26/2013 Course paperwork submission date: May 7/2013
Replaces: _____ (if applicable) Certification code: AB-2013-038-BDC

Notice to Race Director
Use this Certification Code in *all* public
announcements relating to your race.


Be It Officially Noted That

Based on examination of data provided by the above named measurer, the course described above and in the map attached is hereby certified as reasonably accurate in measurement according to the standards adopted by the Road Running Technical Council. If *any* changes are made to the course, this certification becomes void, and the course must then be recertified.

Validation of Course — In the event a National Open Record is set on this course, or at the discretion of Athletics Canada/Run Canada, a validation remeasurement may be required to be performed by a qualified measurer. If such a remeasurement shows the course to be short, then all pending records will be rejected and the course certification will be cancelled.

This certification expires on December 31 in the year 2021

AS NATIONALLY CERTIFIED BY:


Bernard Conway - Athletics Canada/Run Canada National Certifier Date: May 11/2013
- IAAF/AIMS Grade A Measurer
- USATF/RRTC Final Signatory

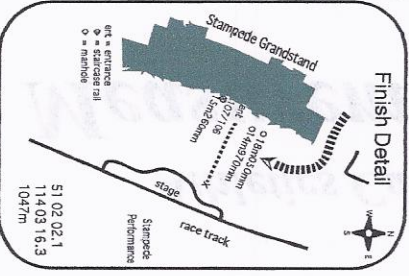
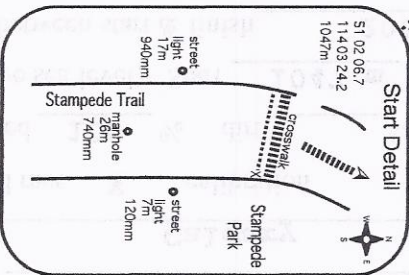
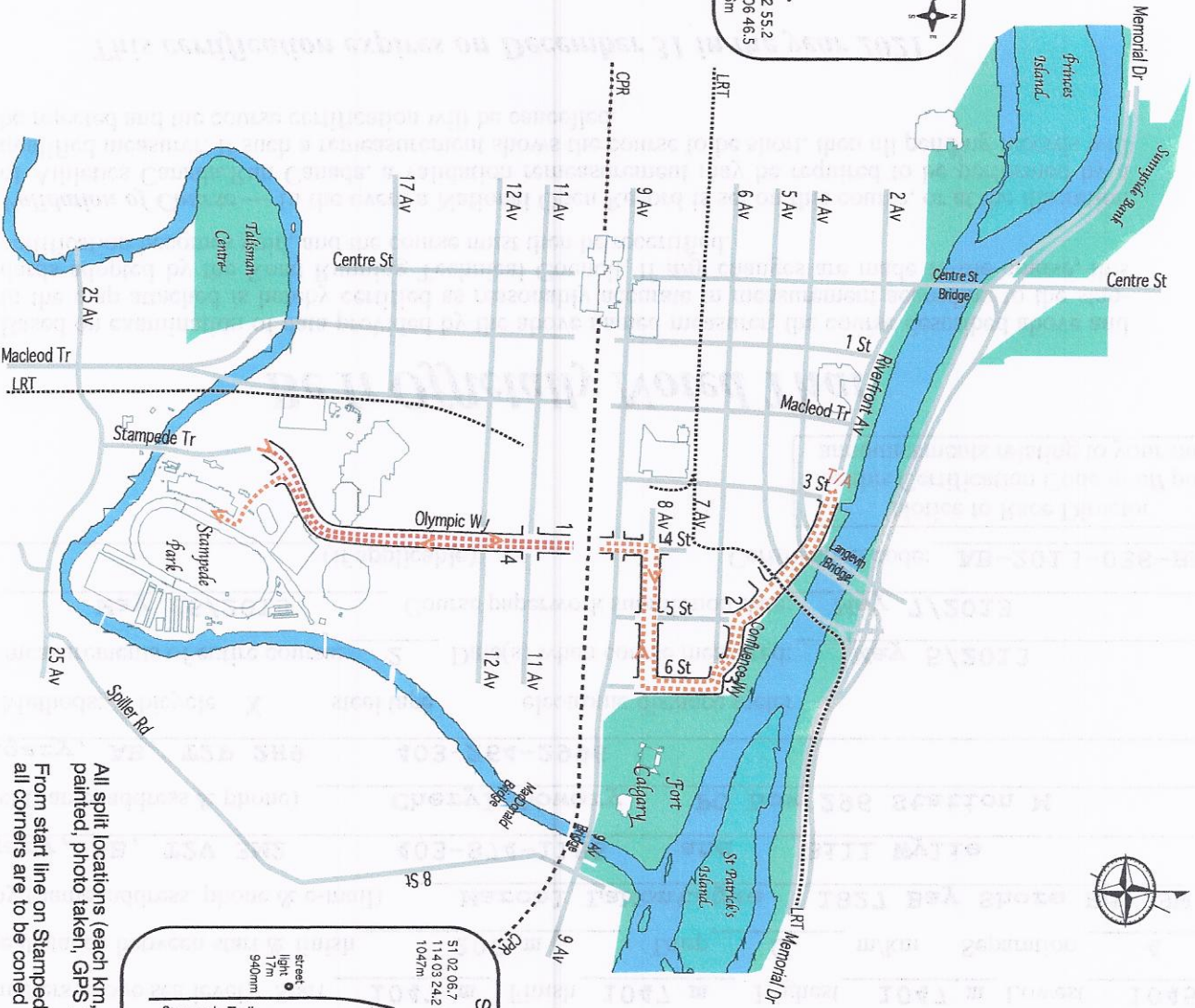
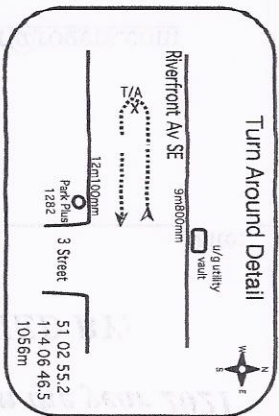
67 Southwood Crescent, London, Ontario, Canada, N6J 1S8

Phone: 519-641-6889 (H) Fax: 519-641-6889 E-mail: measurer@rogers.com

Calgary 5,000m



Calgary 5 km
AB-2013-038-BDC
 Certification Expires Dec. 31/2022



- start Stampede Tr - LOC
- Olympic W - LOC
- tunnel - LOC
- 4 Street - LOC
- 8 Av - LOC
- 6 Street - LOC
- 6 Av - LOC
- Confluence W - LOC
- 5 Street - LOC
- Riverfront Av - LOC
- Turn Point
- Riverfront Av - LOC
- 5 Street - LOC
- Confluence W - LOC
- 6 Av - LOC
- 6 Street - LCL
- 8 Av - LOC
- 4 Street - LOC
- tunnel - LOC
- Olympic W - LOC
- Stampede Tr - LCL
- Grandstand Access - ER
- finish

- ER - Entire Road
- ROC - Right of Centre
- RCL - Right Curb Lane
- LOC - Left of Centre
- LCL - Left Curb Lane

- start Stampede Tr * Mid Point
- 51 02 06.7 114 03 24.2 1047m
- 1 km 51 02 36.1 114 03 11.9 1045m
- 2 km 51 02 54.4 114 03 02.5 1046m
- 7/4 51 03 00.6 114 03 20.8 1047m
- 3 km 51 02 51.4 114 02 57.9 1045m
- 4 km 51 02 31.2 114 03 12.4 1047m
- finish Stampede Park * Grandstand
- 51 02 02.1 114 03 16.3 1047m

All split locations (each km, mile out/remains) are marked with a mag nail, painted, photo taken, GPS referenced and measured to a permanent object. From start line on Stampede Trail to the finish line at Stampede Grandstand all corners are to be coned and marshalled.

This course is measured to the guidelines defined by governing bodies Athletics Canada, AIMS and IAAF.
 Course Measurers: Marcel LaMontagne 403.874.1185, Bill Wylie 403-542-8010
 Course Measured: May 5, 2013