



Athletics Canada/Run Canada
Measurement Certificate

Name of the course 1 km de la course Marcel Jobin Distance 1 km
Location (city) Yamachiche (province) Québec
Type of course: road race calibration track Configuration: Out/Back
Type of surface: paved 100 % dirt % gravel % grass % track %
Elevation (meters above sea level) Start 9 m Finish 9 m Highest 10 m Lowest 7 m
Straight line distance between start & finish 0 m Drop 0 m/km Separation 0 %
Measured by (name, address, phone & e-mail) Laurent Lacroix 131 Sunnyside Blvd.
Winnipeg, R3J 3M1 204-832-2301 and Philippe Lottin
Race contact (name, address & phone) Denis Lacombe 4000 Cardinal-Léger #17
Trois-Rivieres amd Jean-Pierre Clavet Yamachiche
Measuring Methods: bicycle steel tape electronic distance meter
Number of measurements of entire course: 2 Date(s) when course measured: July 9/2013
Race date: July /2014 Course paperwork submission date: Feb. 23/2014
Expires: Dec. 31/2023 (if applicable) Certification code: QC-2013-164-BDC

Notice to Race Director
Use this Certification Code in *all* public
announcements relating to your race.

Be It Officially Noted That

Based on examination of data provided by the above named measurer, the course described above and in the map attached is hereby certified as reasonably accurate in measurement according to the standards adopted by the Road Running Technical Council. If *any* changes are made to the course, this certification becomes void, and the course must then be recertified.

Validation of Course — In the event a National Open Record is set on this course, or at the discretion of Athletics Canada/Run Canada, a validation remeasurement may be required to be performed by a qualified measurer. If such a remeasurement shows the course to be short, then all pending records will be rejected and the course certification will be cancelled.

This certification expires on December 31 in the year 2023

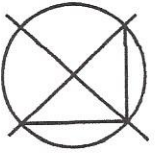
AS NATIONALLY CERTIFIED BY:

Bernard Conway Date: Feb. 26/2014
Bernard Conway - Athletics Canada/Run Canada National Certifier
- IAAF/AIMS Grade A Measurer
- USATF/RRTC Final Signatory

67 Southwood Crescent, London, Ontario, Canada, N6J 1S8
Phone: 519-641-6889 (H) Fax: 519-641-6889 E-mail: measurer@rogers.com

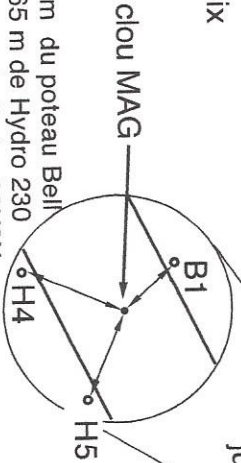


Le kilomètre de la Course Marcel Jobin Yamachiche, QC

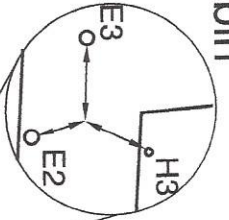


Mesuré par
Philippe Lotin et Laurent Lacroix
le 10 juillet 2013

B1: 7.91 m du poteau Bell
H4: 19.865 m de Hydro 230
H5: 17.805 m de Hydro 33X8X

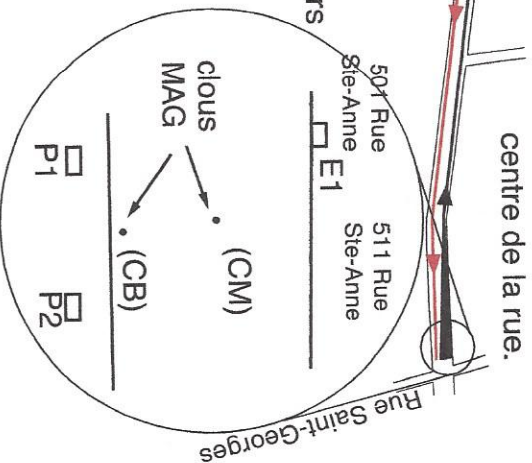


Des cônes séparent les coureurs
au centre de la rue sur Gerin-
Lajoie de Rue Ste-Anne pour
jusqu'à la borne de 500 m.



H3: 9.535 m du poteau hydro 202, 359 Ste-Anne
E2: 6.935 m de l'égout
E3: 10.330 m de l'égout au centre de Ste-Anne

Rue Ste-Anne:
Dans le sens de la
circulation, cônes au
centre de la rue.



Départ/Arrivée

P1 - panneau Jonction 153
P2 - panneau Chemin du Roy
E1 Égout coin 501 Ste-Anne

Clou Milieu (CM)
P1 9.625 m
P2 10.416 m
E1 7.280 m

Clou Bord (CB)
P1 3.475 m
P2 4.495 m
E1 14.044 m