



ATHLETICS CANADA

ROAD RACE MEASUREMENT CERTIFICATE

Race Information

Name of the course Scotiabank Vancouver Half-Marathon 2016
Certificate number BC-2013-053b-BDC Distance 21.0975 km Race date June 26/2016
City Vancouver Province BC
Race contact name Clifton Cunningham Race contact email clifton@canadarunningseries.com

Course Information

Start elevation 94 m Finish elevation 13 m
Elevation change -3.8 m/km Percent separation 37

Measurer Information

Measurer name Tom Skinner, Paul Adams & Clifton Cunningham
Measurement date June 18/2016 & May 19/2013 Expiry date Dec. 31/2022


Official Notice

Based on examination of data provided by the above named measurer, the course described above and in the map attached is hereby certified as reasonably accurate in measurement according to the standards adopted by the **Road Running Technical Council**. If any changes are made to the course, this certification becomes void, and the course must then be recertified.

Validation of Course

In the event a **National Open Record** is set on this course, or at the discretion of **Athletics Canada**, a validation remeasurement may be required to be performed by a qualified measurer. If such a remeasurement shows the course to be short, then all pending records will be rejected and the course certification will be cancelled.

As Nationally Certified by

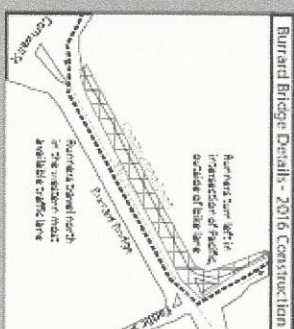
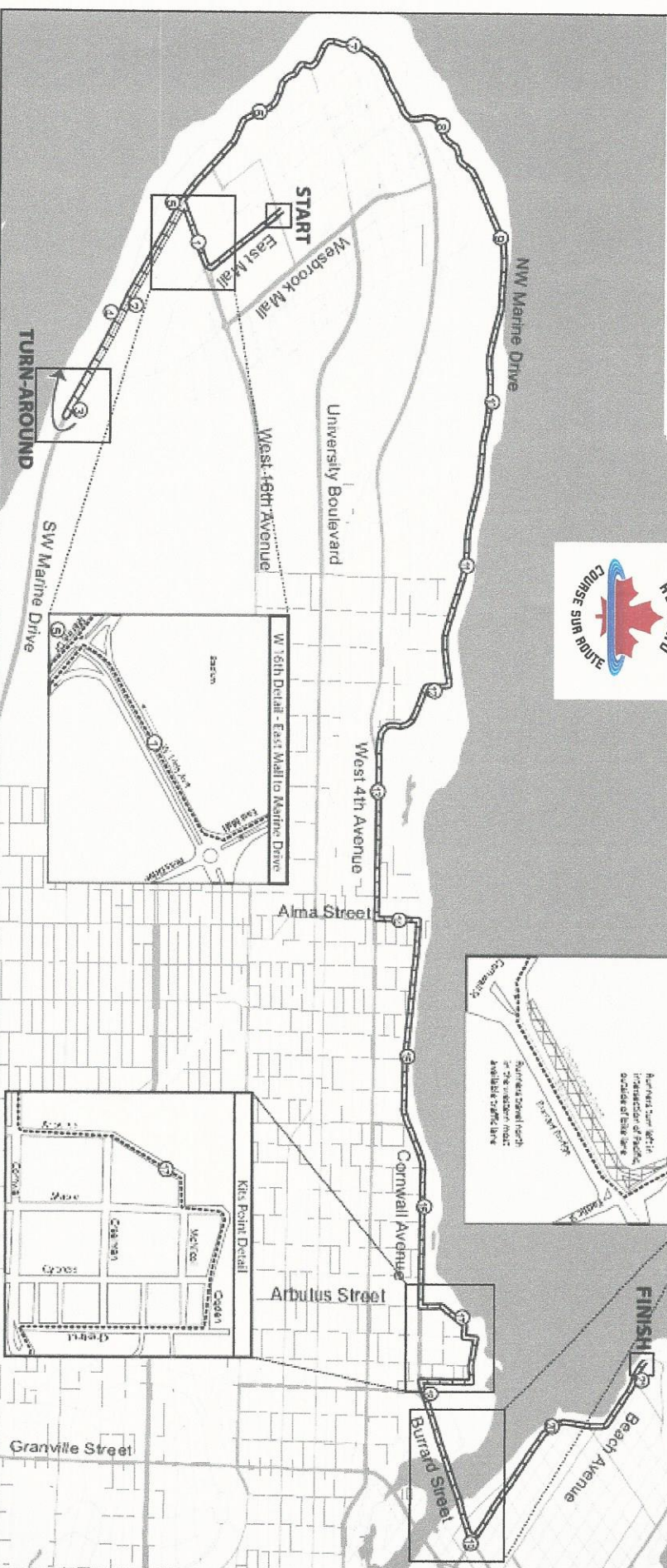

Signature of certifier

June 24/2016
Date

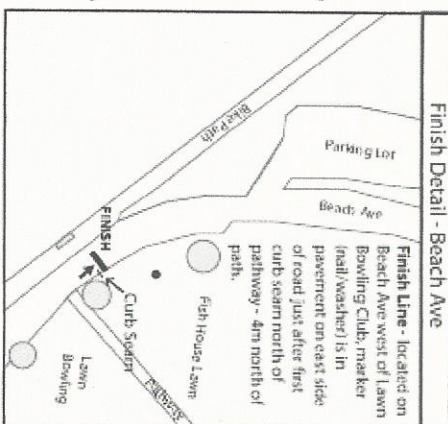
Any inquiries regarding this certificate should be directed to coursemeasurement@athletics.ca



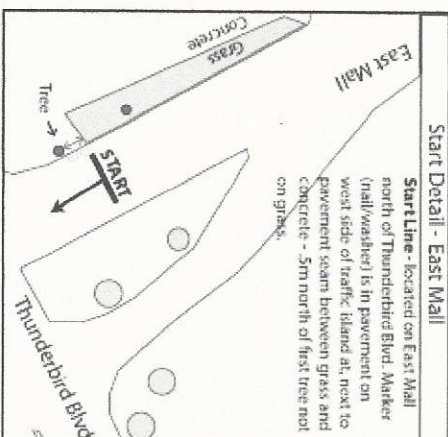
SCOTIABANK VANCOUVER HALF-MARATHON



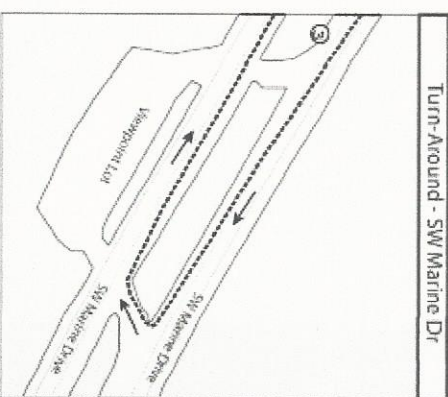
Finish Detail - Beach Ave



Start Detail - East Mall



Turn-Around - SW Marine Dr



Starting on the west side of East Mall, north of Thunderbird Blvd, runners head south on East Mall staying in southbound lanes to W16th Ave. Runners turn right onto the westbound lanes of W16th, continuing west then turning left on SW Marine Drive into northbound lanes. Runners continue south until the Viewpoint parking lot, turning around the island at the furthest break into the southbound lanes of SW Marine Drive. Following SW Marine Drive back to Chancellor, runners will have access to both sides of the road once past the end of the middle island. At Chancellor, runners head down the hill to Spanish Banks. Runners will follow NW Marine through Spanish Banks, Locarno Beach and Jericho Beach before bearing left into the northbound lanes of 4th Ave heading east. Runners follow 4th Ave and bear left onto Alma St heading north. At Point Grey Rd runners bear right and head east (full closure to MacDonald). Runners follow Point Grey / Cornwall Ave to Arbutus St, turning left and following Arbutus, McNeill, Maple, Ogden, and Chesnut St (full closure of all streets) back to Cornwall Ave. Runners turn left on to the Burrard Bridge in the westbound lanes to Pacific Ave. Runners bear left on Pacific Ave in the eastbound lanes heading west to Stanley Park and the finish line.