



Athletics Canada/Run Canada Measurement Certificate

Name of the course Calgary 5 km Distance 5 km
Location (city) Calgary (province) Alberta
Type of course: road race ☒ calibration track Configuration: Loop
Type of surface: paved 100 % dirt _____ % gravel _____ % grass _____ % track _____ %
Elevation (meters above sea level) Start 1047 m Finish 1047 m Highest 1051 m Lowest 1046 m
Straight line distance between start & finish 205 m Drop 0 m/km Separation 4 %
Measured by (name, address, phone & e-mail) Marcel LaMontagne 1827 Bay Shore Road SW
Calgary, AB, T2V 3M2 403-874-1185 and Bill Wylie
Race contact (name, address & phone) Cheryl Loowey PO Box 296, Station M
Calgary, AB, T2P 2H9 403-264-2996
Measuring Methods: bicycle ☒ steel tape electronic distance meter
Number of measurements of entire course: 2 Date(s) when course measured: April 8/2012
Race date: May 27/2012 Course paperwork submission date: April 19/2012
Replaces: _____ (if applicable) Certification code: AB-2012-022-BDC

Notice to Race Director
Use this Certification Code in *all* public
announcements relating to your race.

Be It Officially Noted That

Based on examination of data provided by the above named measurer, the course described above and in the map attached is hereby certified as reasonably accurate in measurement according to the standards adopted by the Road Running Technical Council. If *any* changes are made to the course, this certification becomes void, and the course must then be recertified.

Validation of Course — In the event a National Open Record is set on this course, or at the discretion of Athletics Canada/Run Canada, a validation remeasurement may be required to be performed by a qualified measurer. If such a remeasurement shows the course to be short, then all pending records will be rejected and the course certification will be cancelled.

This certification expires on December 31 in the year 2021

AS NATIONALLY CERTIFIED BY:

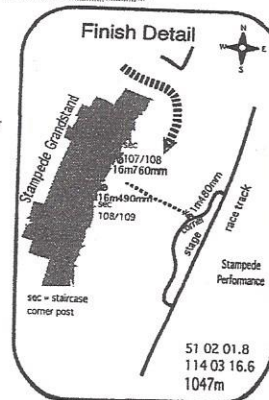
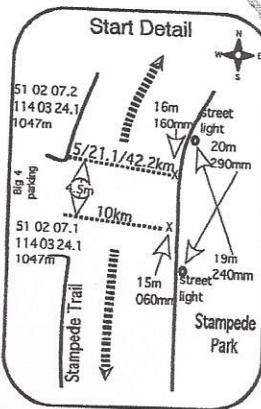
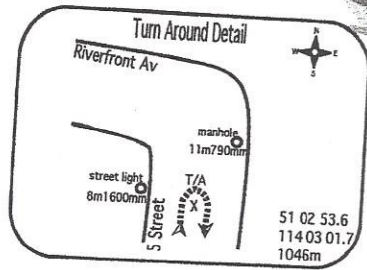
Bernard Conway
Bernard Conway - Athletics Canada/Run Canada National Certifier
- IAAF/AIMS Grade A Measurer
- USATF/RRTC Final Signatory

Date: April 23/2012

67 Southwood Crescent, London, Ontario, Canada, N6J 1S8

Phone: 519-641-6889 (H) Fax: 519-641-6889 E-mail: measurer@rogers.com

Calgary 5km



AB-2012-022-BDC

start
Stampede Tr - ER
Olympic Wy - ROC
tunnel - ROC
4 Street - ROC
7 Av - LCL
5 Street - LOC
Riverfront Av - LOC
Turn Around
Riverfront Av - ROC
Confluence Wy - ROC
6 Av - ROC
6 Street - ROC
7 Av - LOC
4 Street - LOC
tunnel - LCL
Olympic Wy - LOC
12 Av - ROC
7 Street - ROC
MacDonald Bridge - LCL
Agriculture Tr - ER
Stampede Tr - LCL
Grandstand Access - ER
finish

ER - Entire Road
ROC - Right of Centre
RCL - Right Curb Lane
LOC - Left of Centre
LCL - Left Curb Lane

start Stampede Tr, entrance to Big 4 lot
51 02 07.2 114 03 24.1 1047m
1 km 51 02 34.7 114 03 11.6 1045m
T/A 51 02 53.6 114 03 01.7 1046m
2 km 51 02 47.9 114 02 54.2 1046m
3 km 51 02 27.9 114 03 09.3 1047m
4 km 51 02 19.0 114 02 52.6 1051m
finish Stampede Park, Grandstand
51 02 01.8 114 03 16.6 1047m

All split locations (each km, mile out/remains) are marked with a mag nail, painted, photo taken, GPS referenced and measured to a permanent object.

From start line on Stampede Trail to the finish line at Stampede Grandstand all corners are to be coned and marshalled.

This course is measured to the guidelines defined by governing bodies Athletics Canada, AIMS and IAAF.

Course Measurers: Marcel LaMontagne 403.874.1185, Bill Wylie 403.542.8010

Course Measured: June 27, 2012