



Athletics Canada/Run Canada
Measurement Certificate

Name of the course Run for the Grapes Half Marathon Distance 21.0975 km
Location (city) St. Catharines (province) Ontario
Type of course: road race calibration track Configuration: Loop
Type of surface: paved 100 % dirt _____ % gravel _____ % grass _____ % track _____ %
Elevation (meters above sea level) Start 105 m Finish 105 m Highest 120 m Lowest 90 m
Straight line distance between start & finish 96 m Drop 0 m/km Separation 0.5 %
Measured by (name, address, phone & e-mail) Bernie Conway 67 Southwood Crescent
London, Ontario, N6J 1S8 519-641-6889 and Jerry Friesen
Race contact (name, address & phone) Jerry Friesen 38 Viking Drive
Grimsby, Ontario, V3M 3V3 905-562-8669
Measuring Methods: bicycle steel tape electronic distance meter
Number of measurements of entire course: 2 Date(s) when course measured: May 30 & June 2/2011
Race date: Sept. 18/2011 Course paperwork submission date: June 4, 2011
Replaces: ON-2010-042-BDC (if applicable) Certification code: ON-2011-052-BDC

Notice to Race Director
Use this Certification Code in *all* public
announcements relating to your race.


Be It Officially Noted That

Based on examination of data provided by the above named measurer, the course described above and in the map attached is hereby certified as reasonably accurate in measurement according to the standards adopted by the Road Running Technical Council. If *any* changes are made to the course, this certification becomes void, and the course must then be recertified.

Validation of Course — In the event a National Open Record is set on this course, or at the discretion of Athletics Canada/Run Canada, a validation remeasurement may be required to be performed by a qualified measurer. If such a remeasurement shows the course to be short, then all pending records will be rejected and the course certification will be cancelled.

This certification expires on December 31 in the year 2020

AS NATIONALLY CERTIFIED BY:

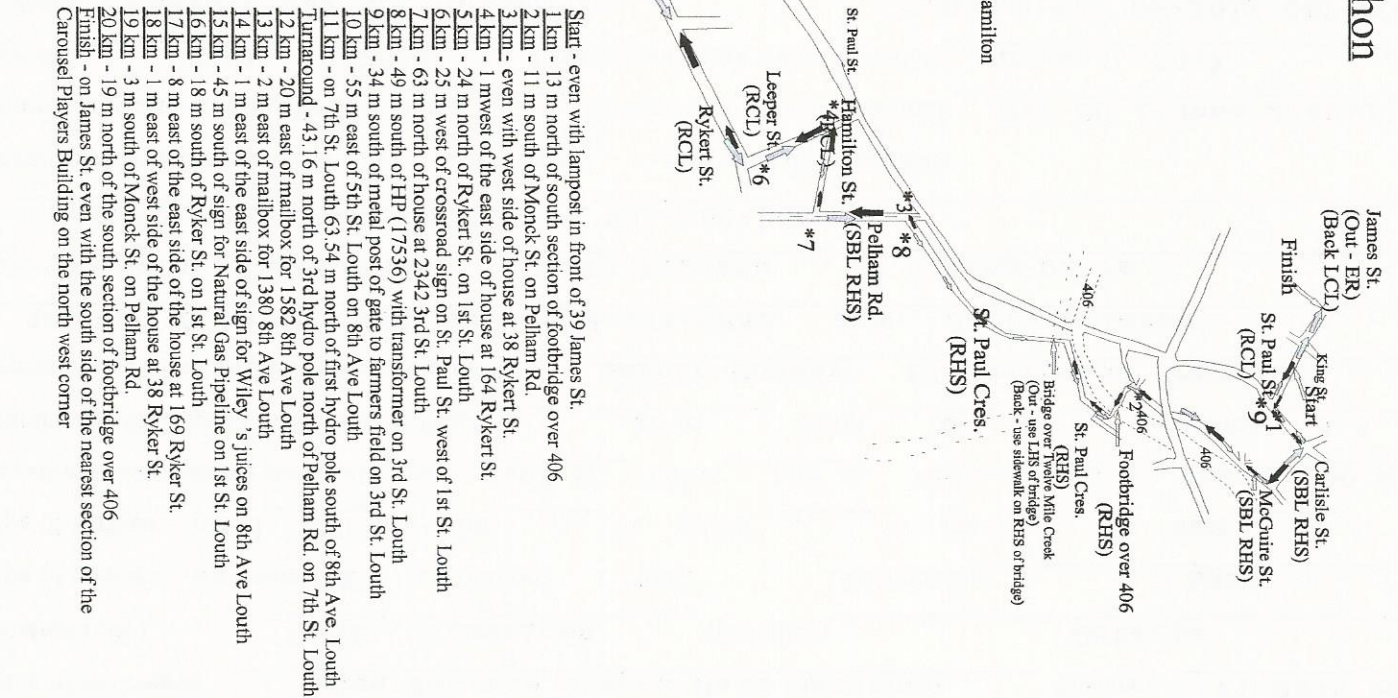
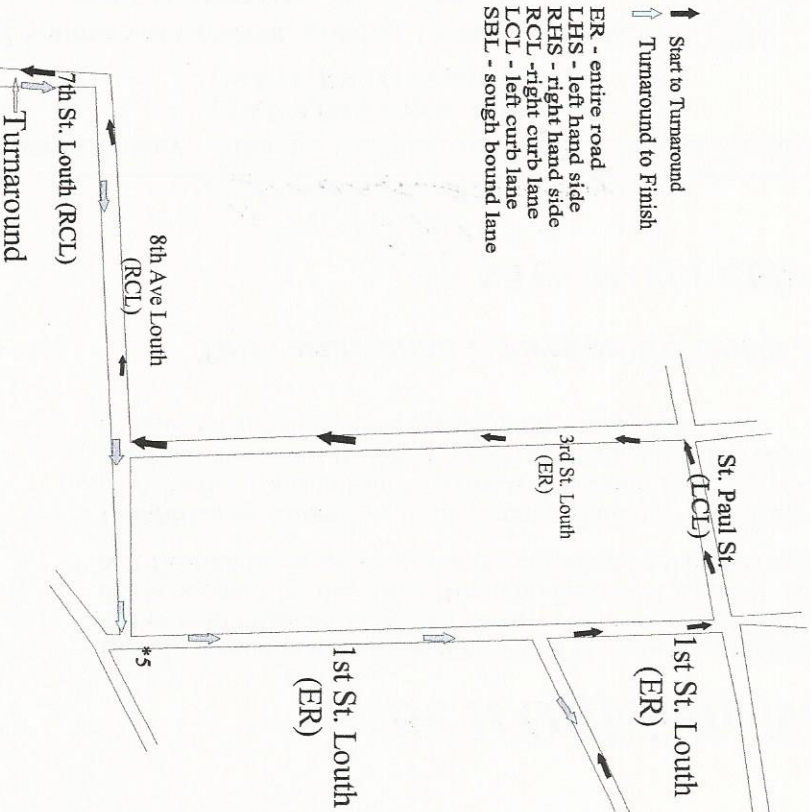
 Date: June 5/2011
Bernard Conway - Athletics Canada/Run Canada National Certifier
- IAAF/AIMS Grade A Measurer
- USATF/RRTC Final Signatory

67 Southwood Crescent, London, Ontario, Canada, N6J 1S8
Phone: 519-641-6889 (H) Fax: 519-641-6889 E-mail: measurer@rogers.com

Run For The Grapes Half Marathon

ON-2011-052-BDC

- *1 - left turn begins at painted stop on St. James and ends at start of yellow line on St. Paul
- *2 - RHS of SBL turn starts at 2.5 m east of east side of sidewalk of St. Pauls Cres.
- *3 - runners cross Pelham from St. Paul Cres. to SBL south edge of St. Paul Cres.
- *4 - runners start turn even with new street and complete turn even with original street
- *5 - from RCL on 8th Ave Louth start left turn opposite far side of painted stop on to 1st St. Louth
- *6 - start left turn at far side of painted stop and finish turn in line with north edge of Rykert
- *7 - left turn from Hamilton starts even with near edge of Pelham and is completed by north side of Hamilton
- *8 - start turn at near side of St. Paul Cres. and finish by far edge of Pelham
- *9 - right turn starts in LCL of James at the painted stop



- Start - even with lamppost in front of 39 James St.
- 1 km - 13 m north of south section of footbridge over 406
- 2 km - 11 m south of Monck St. on Pelham Rd.
- 3 km - even with west side of house at 38 Rykert St.
- 4 km - 1 m west of the east side of house at 164 Rykert St.
- 5 km - 24 m north of Rykert St. on 1st St. Louth
- 6 km - 25 m west of crossroad sign on St. Paul St. west of 1st St. Louth
- 7 km - 63 m north of house at 2342 3rd St. Louth
- 8 km - 49 m south of HP (17536) with transformer on 3rd St. Louth
- 9 km - 34 m south of metal post of gate to farmers field on 3rd St. Louth
- 10 km - 55 m east of 5th St. Louth on 8th Ave Louth
- 11 km - on 7th St. Louth 63.54 m north of first hydro pole south of 8th Ave Louth
- 12 km - 43.16 m north of 3rd hydro pole north of Pelham Rd. on 7th St. Louth
- 13 km - 20 m east of mailbox for 1582 8th Ave Louth
- 14 km - 2 m east of mailbox for 1380 8th Ave Louth
- 15 km - 1 m east of the east side of sign for Wiley's juices on 8th Ave Louth
- 16 km - 45 m south of sign for Natural Gas Pipeline on 1st St. Louth
- 17 km - 18 m south of Ryker St. on 1st St. Louth
- 18 km - 8 m east of the east side of the house at 169 Ryker St.
- 19 km - 1 m east of west side of the house at 38 Ryker St.
- 20 km - 3 m south of Monck St. on Pelham Rd.
- Finish - on James St. even with the south side of the nearest section of the Carousel Players Building on the north west corner