



Athletics Canada/Run Canada Measurement Certificate

Name of the course Moon in June 5K Distance 5 km
Location (city) Burlington (province) Ontario
Type of course: road race ☒ calibration ☐ track ☐ Configuration: Loop (2 laps)
Type of surface: paved 100 % dirt % gravel % grass % track %
Elevation (meters above sea level) Start 78 m Finish 77 m Highest 90 m Lowest 74 m
Straight line distance between start & finish 283 m Drop 0.2 m/km Separation 6 %
Measured by (name, address, phone & e-mail) Joe Hewitt 37 Fairwood Place West
Burlington, ON, L7T 1E4 905-333-0652
Race contact (name, address & phone) Greg Pace 19 Farah Crt.
Hamilton, ON, L8W 3Z8 905-383-0936
Measuring Methods: bicycle ☒ steel tape ☐ electronic distance meter ☐
Number of measurements of entire course: 2 Date(s) when course measured: April 25/2011
Race date: June 4/2011 Course paperwork submission date: May 6/2011
Replaces: (if applicable) Certification code: ON-2011-025-BDC

Notice to Race Director
Use this Certification Code in *all* public
announcements relating to your race.

Be It Officially Noted That

Based on examination of data provided by the above named measurer, the course described above and in the map attached is hereby certified as reasonably accurate in measurement according to the standards adopted by the Road Running Technical Council. If *any* changes are made to the course, this certification becomes void, and the course must then be recertified.

Validation of Course — In the event a National Open Record is set on this course, or at the discretion of Athletics Canada/Run Canada, a validation remeasurement may be required to be performed by a qualified measurer. If such a remeasurement shows the course to be short, then all pending records will be rejected and the course certification will be cancelled.

This certification expires on December 31 in the year 2021

AS NATIONALLY CERTIFIED BY:

Bernard Conway
Bernard Conway - Athletics Canada/Run Canada National Certifier
- IAAF/AIMS Grade A Measurer
- USATF/RRTC Final Signatory

Date: May 7/2011

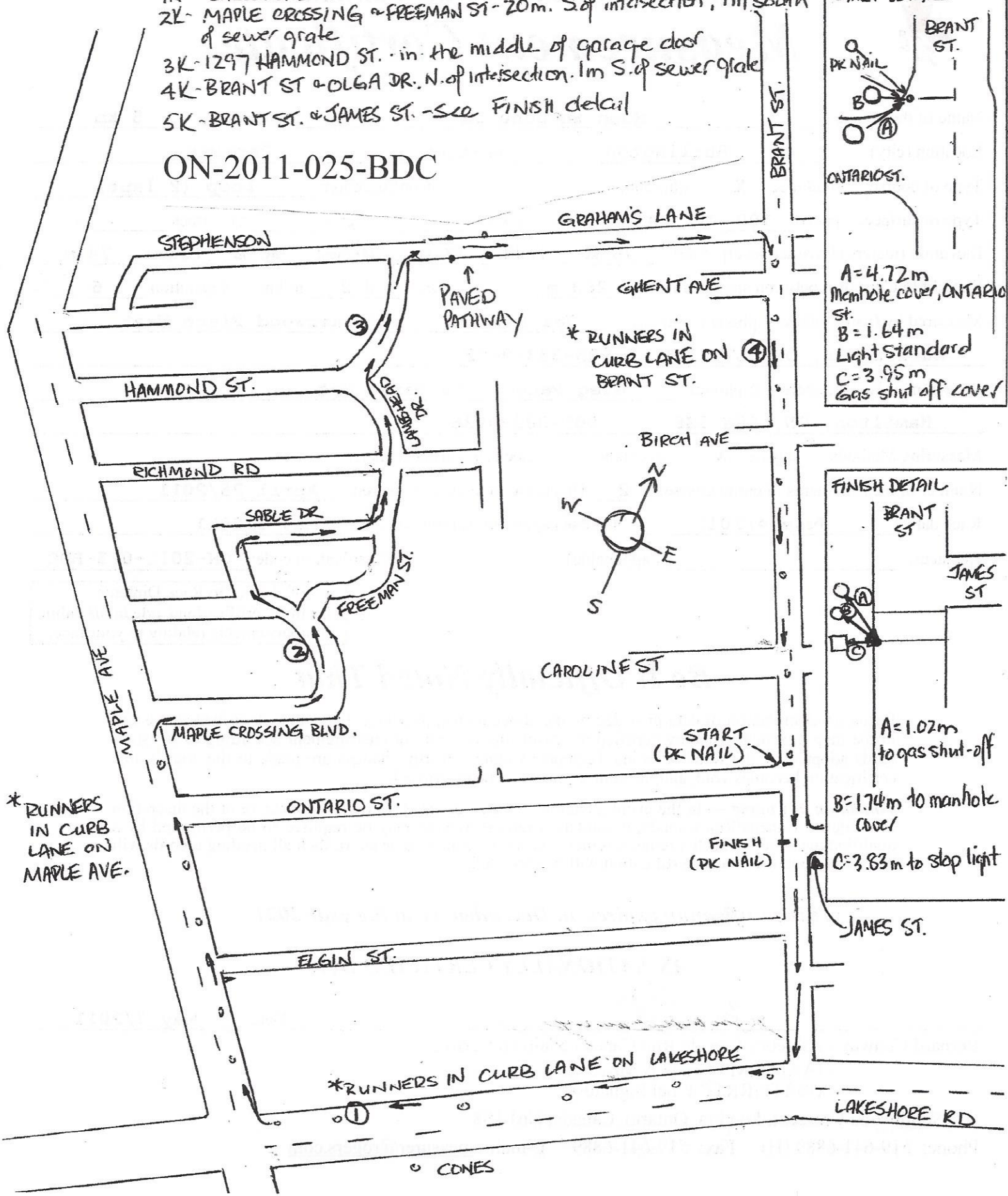
67 Southwood Crescent, London, Ontario, Canada, N6J 1S8

Phone: 519-641-6889 (H) Fax: 519-641-6889 E-mail: measurer@rogers.com

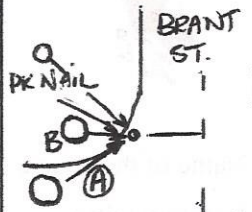
MOON IN JUNE SK
BURLINGTON, ON

- START - BRANT ST & ONTARIO ST. - see detail of START.
 1K - LAKESHORE RD & MAPLE AVE - 5m east of first light standard on Lakeshore
 2K - MAPLE CROSSING & FREEMAN ST - 20m. S of intersection, 1m south of sewer grate
 3K - 1297 HAMMOND ST. - in the middle of garage door
 4K - BRANT ST & OLGA DR. N. of intersection. 1m S. of sewer grate
 5K - BRANT ST. & JAMES ST. - see FINISH detail

ON-2011-025-BDC

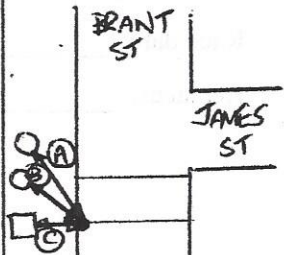


START DETAIL



A = 4.72 m
Manhole cover, ONTARIO ST.
 B = 1.64 m
Light standard
 C = 3.95 m
Gas shut off cover

FINISH DETAIL



A = 1.02 m
to gas shut-off
 B = 1.74 m to manhole cover
 C = 3.83 m to stop light

JAMES ST.

LAKESHORE RD

CONES