



Athletics Canada/Run Canada Measurement Certificate

Name of the course Yarmouth 'Bean There Ran That' Marathon Distance 42.195 km
Location (city) Yarmouth (province) Nova Scotia
Type of course: road race ☒ calibration ☐ track ☐ Configuration: Loop
Type of surface: paved 100 % dirt % gravel % grass % track %
Elevation (meters above sea level) Start 25 m Finish 25 m Highest 70 m Lowest 1 m
Straight line distance between start & finish 0 m Drop 0 m/km Separation 0 %
Measured by (name, address, phone & e-mail) Perry B. Abriel 33 Cockburn Drive
Lower Sacville, NS & Shari-Lynn Hiltz 5556 Bloomfield St., Halifax, NS
Race contact (name, address & phone) Roberta Louise Reardon 24 Grand Street
Yarmouth, NS, B5A 2Z6 902-742-8796
Measuring Methods: bicycle ☒ steel tape ☐ electronic distance meter ☐
Number of measurements of entire course: 2 Date(s) when course measured: July 9&10, Aug. 1/2011
Race date: Aug. 28/2011 Course paperwork submission date: Aug. 3/2011
Replaces: (if applicable) Certification code: NS-2011-074-BDC

Notice to Race Director
Use this Certification Code in *all* public
announcements relating to your race.


Be It Officially Noted That

Based on examination of data provided by the above named measurer, the course described above and in the map attached is hereby certified as reasonably accurate in measurement according to the standards adopted by the Road Running Technical Council. If *any* changes are made to the course, this certification becomes void, and the course must then be recertified.

Validation of Course — In the event a National Open Record is set on this course, or at the discretion of Athletics Canada/Run Canada, a validation remeasurement may be required to be performed by a qualified measurer. If such a remeasurement shows the course to be short, then all pending records will be rejected and the course certification will be cancelled.

This certification expires on December 31 in the year 2021

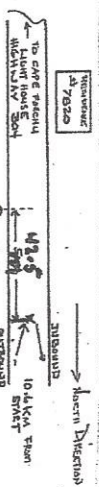
AS NATIONALLY CERTIFIED BY:


Bernard Conway - Athletics Canada/Run Canada National Certifier
- IAAF/AIMS Grade A Measurer
- USATF/RRTC Final Signatory

Date: Aug. 3/2011

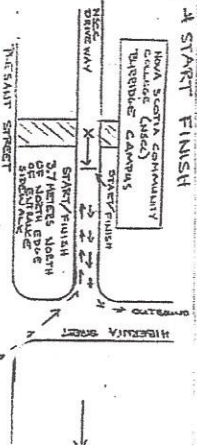
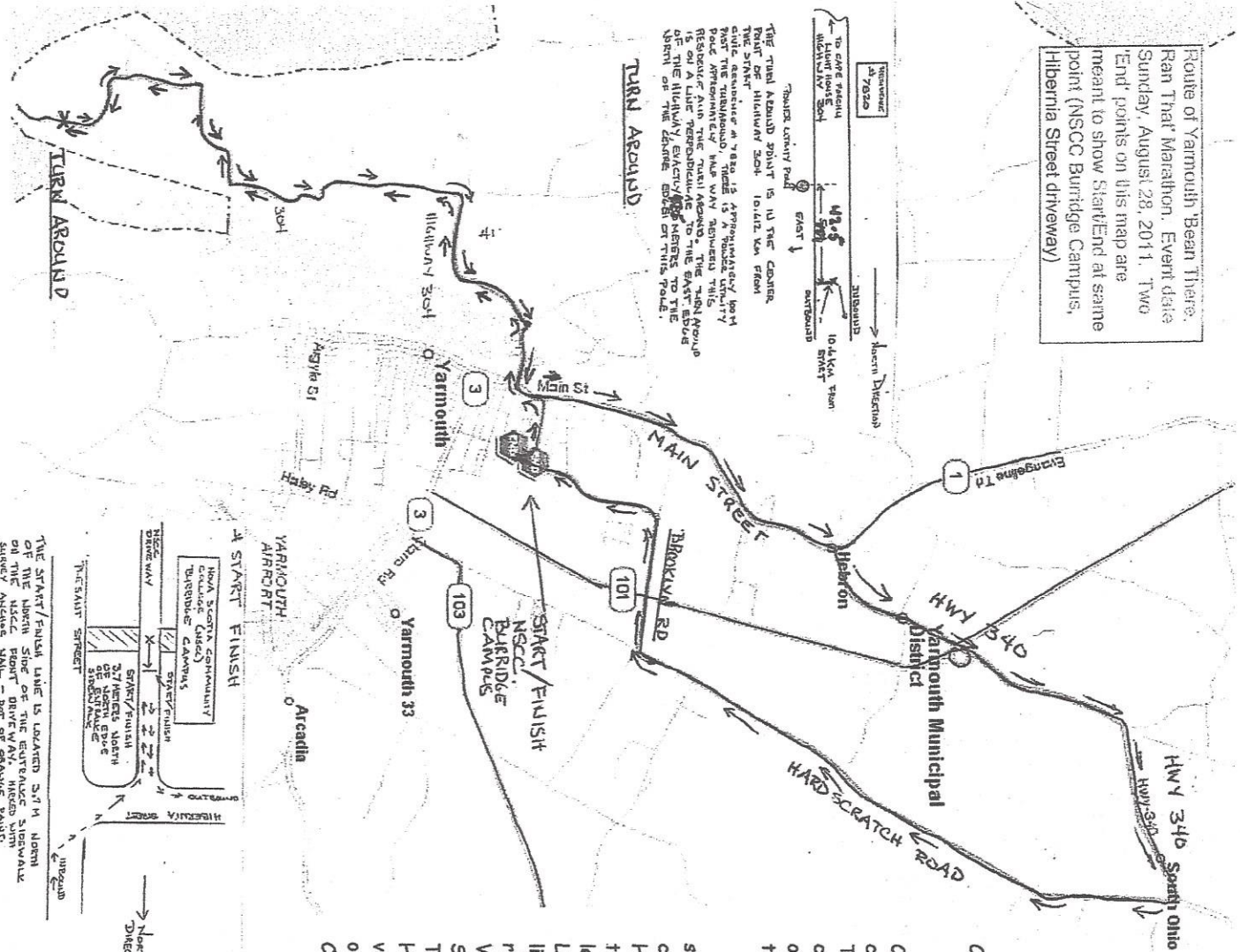
67 Southwood Crescent, London, Ontario, Canada, N6J 1S8
Phone: 519-641-6889 (H) Fax: 519-641-6889 E-mail: measurer@rogers.com

Route of Yarmouth Bean There, Ran That Marathon. Event date Sunday, August 28, 2011. Two End points on this map are meant to show Start/End at same point (NSCC Burr Ridge Campus, Hibernia Street driveway)



THE TURN AROUND POINT IS IN THE CORNER OF THE INTERSECTION OF MAIN STREET AND HIBERNIA STREET. THE TURN AROUND POINT IS APPROXIMATELY 10.4 KM FROM THE START. THE TURN AROUND POINT IS APPROXIMATELY 10.4 KM FROM THE START. THE TURN AROUND POINT IS APPROXIMATELY 10.4 KM FROM THE START.

TURN AROUND



THE START/FINISH LINE IS LOCATED 0.7 KM NORTH OF THE BURR RIDGE CAMPUS. THE START/FINISH LINE IS LOCATED 0.7 KM NORTH OF THE BURR RIDGE CAMPUS. THE START/FINISH LINE IS LOCATED 0.7 KM NORTH OF THE BURR RIDGE CAMPUS.

Yarmouth 'Bean There Ran That' Marathon

Course Description and Measuring Notes:

The Marathon starts in the front driveway at the front entrance of the Burr Ridge Campus of the Nova Scotia Community College. The runners will be informed that the course is measured on the left hand side of the road facing oncoming traffic. NS Dept of Transportation insist that runners face oncoming traffic when running road races. The course was measured approximately 30 to 60 centimeters from the edge of the pavement or curbs where curbs are installed. All corners and intersections were measured using the Shortest Possible Distance (SPD).

The runners start in the front driveway of the Burr Ridge Campus facing north. The start line is 3.7 meters to the north of the north edge of the entrance sidewalk to the college. Runners run north out the driveway, turn left onto Hibernia Street and follow Hibernia Street west until they turn left onto Main Street(south). From Main Street they turn right onto Vancouver Street(west) and proceed out Vancouver Street until they turn left onto the Cape Forchu Lighthouse Road (Highway 304). (south) They run south on the Lighthouse road until they reach the turnaround point. They turn and run back the Lighthouse road on the opposite side of the road to the outbound runners. (north) They run back to Vancouver Street and turn right onto Vancouver Street(east). Left from Vancouver Street onto Main Street(north) and run in a northerly direction along Main Street. They run along Main Street and turn right onto Highway 340 at Hebron(east) They run along highway 340 turning right onto Hardscratch road (south) and they follow Hardscratch Rd until they turn right onto Brooklyn Road(west). From Brooklyn Road they veer left onto Pleasant Street(south) and run along Pleasant Street until they turn right onto Hibernia Street(west) and then they turn left back into the driveway of Burr Ridge Campus to the Finish Line which is the same point as the Start Line.

NS-2011-074-BDC