



Athletics Canada/Run Canada Measurement Certificate

Name of the course Fredericton Half Marathon - Officers Square Distance 21.0975 km
Location (city) Fredericton (province) New Brunswick
Type of course: road race ☒ calibration ☐ track ☐ Configuration: Loop
Type of surface: paved 45 % dirt 55 % gravel % grass % track %
Elevation (meters above sea level) Start 10 m Finish 10 m Highest 19.5 m Lowest 3.3
Straight line distance between start & finish 115 m Drop 0 m/km Separation 0.3 %
Measured by (name, address, phone & e-mail) Tom Reddon 106 Manresa Drive
Fredericton, NB, E3A 5W2 506-459-4060
Race contact (name, address & phone) Paul Lavoie F43-51 Lian St.
Fredericton, NB, E3C 0A2 Paul.Davoie@NRCan-RNCan.qc.ca
Measuring Methods: bicycle ☒ steel tape ☐ electronic distance meter ☐
Number of measurements of entire course: 2 Date(s) when course measured: Apr. 22 & 23/2011
Race date: May 8/2011 Course paperwork submission date: Apr. 27/2011
Replaces: (if applicable) Certification code: NB-2011-061-BDC

Notice to Race Director
Use this Certification Code in *all* public
announcements relating to your race.

Be It Officially Noted That

Based on examination of data provided by the above named measurer, the course described above and in the map attached is hereby certified as reasonably accurate in measurement according to the standards adopted by the Road Running Technical Council. If *any* changes are made to the course, this certification becomes void, and the course must then be recertified.

Validation of Course — In the event a National Open Record is set on this course, or at the discretion of Athletics Canada/Run Canada, a validation remeasurement may be required to be performed by a qualified measurer. If such a remeasurement shows the course to be short, then all pending records will be rejected and the course certification will be cancelled.

This certification expires on December 31 in the year 2021

AS NATIONALLY CERTIFIED BY:

Bernard Conway
Bernard Conway - Athletics Canada/Run Canada National Certifier
- IAAF/AIMS Grade A Measurer
- USATF/RRTC Final Signatory

Date: July 25/2011

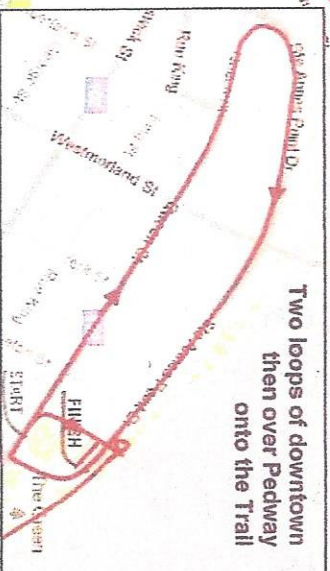
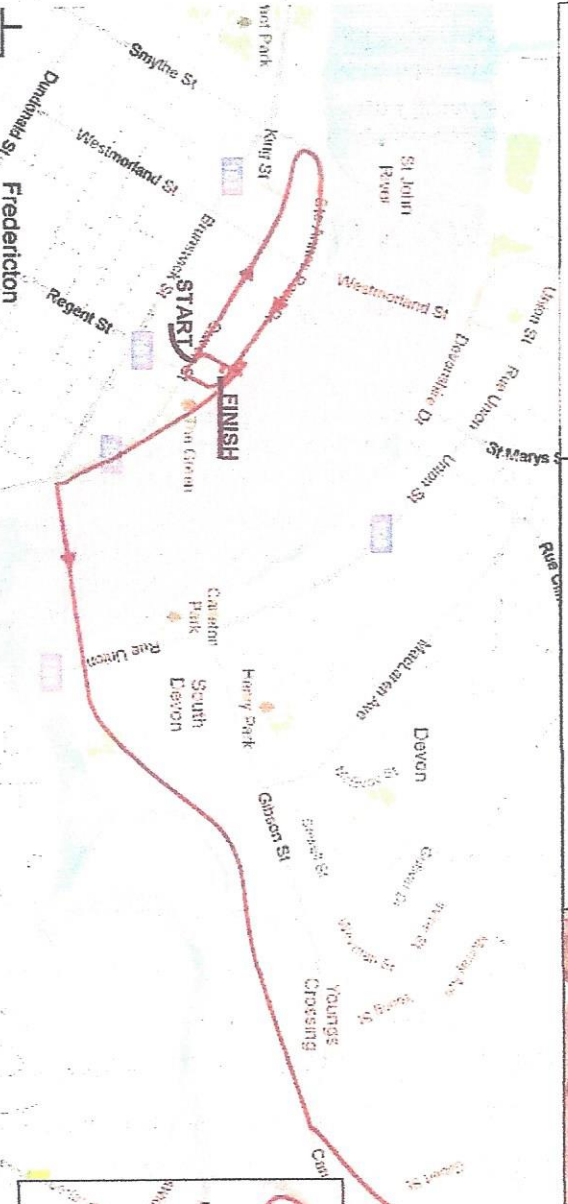
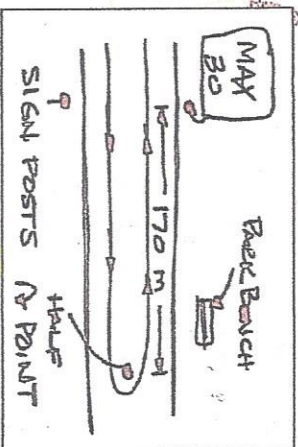

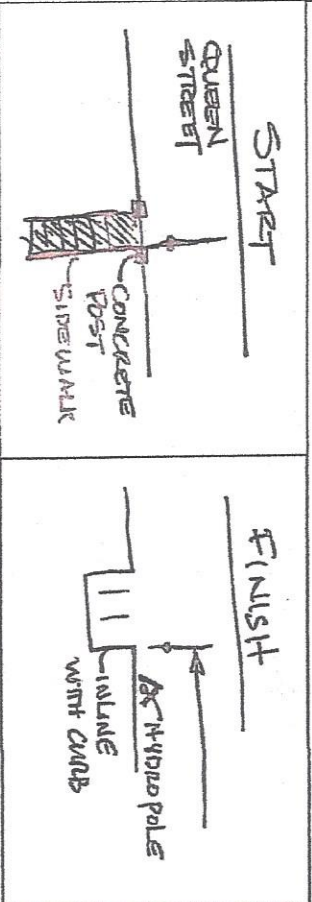
67 Southwood Crescent, London, Ontario, Canada, N6J 1S8

Phone: 519-641-6889 (H) Fax: 519-641-6889 E-mail: measurer@rogers.com

Fredericton Marathon – Officers Square Half-Marathon COURSE MAP

Course Constraints:

Start Line - on Queen Street in line with the concrete post and sidewalk to the Armoury.
 Carleton Street - onto sidewalk take walking ramp onto Pedway over St. Anne's Point Dr
 Pedway - exit pedway turning right onto paved trail running under the pedway towards the Bill
 Thorne Walking Bridge and continue on trail running on right-side.
 Gibson Street - course marshals guide runners across street onto unpaved trail,
 Canada Street - course marshals guide runners across street onto unpaved trail
 U-Turn point - single pylon in middle of trail mark - course marshals guides runners through
 turn. Stay on right-side of trail on the way back towards the pedway.
 Canada Street - course marshals guide runners across street onto unpaved trail
 Gibson Street - course marshals guide runners across street onto paved trail back to pedway
 Pedway - continue on unpaved trail past the pedway trail till trail ends near the hotel.
 Finish Line - is in line with curb by inset parking spaces, 4m past hydro pole.



NB-2011-061-BDC