



# Athletics Canada/Run Canada Measurement Certificate

Name of the course Calgary Racewalk Distance 10 km  
Location (city) Calgary (province) Alberta  
Type of course: road race ☒ calibration ☐ track ☐ Configuration: 4 laps + 191.452 m  
Type of surface: paved 100 % dirt      % gravel      % grass      % track      %  
Elevation (meters above sea level) Start 1060 m Finish 1061 m Highest 1063 m Lowest 1058 m  
Straight line distance between start & finish 190 m Drop -0.1 m/km Separation 2 %  
Measured by (name, address, phone & e-mail) Marcel LaMontagne 1827 Bay Shore Rd. SW  
Calgary, Alberta, T2V 3M2 403-874-1185  
Race contact (name, address & phone) Christine Laverty 158 Schiller Crescent NW  
Calgary, Alberta, T3L 1W9 403-921-5559  
Measuring Methods: bicycle ☒ steel tape ☐ electronic distance meter ☐  
Number of measurements of entire course: 2 Date(s) when course measured: May 6/2011  
Race date: June 25/2011 Course paperwork submission date: May 7/2011  
Replaces:      (if applicable) Certification code: AB-2011-035-BDC

Notice to Race Director  
Use this Certification Code in *all* public  
announcements relating to your race.

## Be It Officially Noted That

Based on examination of data provided by the above named measurer, the course described above and in the map attached is hereby certified as reasonably accurate in measurement according to the standards adopted by the Road Running Technical Council. If *any* changes are made to the course, this certification becomes void, and the course must then be recertified.

**Validation of Course** — In the event a National Open Record is set on this course, or at the discretion of Athletics Canada/Run Canada, a validation remeasurement may be required to be performed by a qualified measurer. If such a remeasurement shows the course to be short, then all pending records will be rejected and the course certification will be cancelled.

*This certification expires on December 31 in the year 2021*

**AS NATIONALLY CERTIFIED BY:**

Bernard Conway  
Bernard Conway / Athletics Canada/Run Canada National Certifier  
- IAAF/AIMS Grade A Measurer  
- USATF/RRTC Final Signatory

Date: May 18/2011

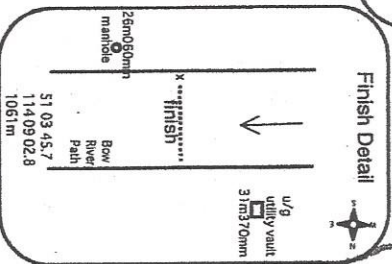
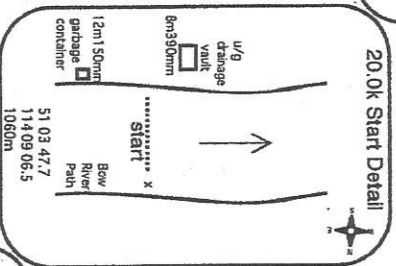
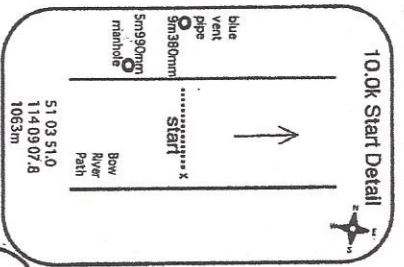
67 Southwood Crescent, London, Ontario, Canada, N6J 1S8

Phone: 519-641-6889 (H) Fax: 519-641-6889 E-mail: [measurer@rogers.com](mailto:measurer@rogers.com)



**10 km Racewalk is 4 laps  
 +191.452 m**

**AB-2011-035-BDC**



**10.0k Start Edworthy Park**  
 51 03 51.0 114 09 07.8 1063m

**20.0k Start, Edworthy Park**  
 51 03 47.7 114 09 06.5 1060m

**Finish Edworthy Park**  
 51 03 45.7 114 09 02.8 1061m

**East End**  
 51 03 24.9 114 08 28.4 1058m

The course loop is measured to be 2,452.137m, start points are adjusted to compensate the required length adjustments. From each start line to finish line at same general location all corners are to be coned and marshalled.

Each start and the finish location are marked with a mag nail, painted, photo taken, GPS referenced and measured to a permanent object.

This course is measured May 6, 2011 to the guidelines defined by governing bodies Athletics Canada, IAAF & AIMS.

Course Measurer: Marcel LaMontagne 403.874.1185

