



Notice to Race Director  
Use this Certification Code in *all* public  
announcements relating to your race.

**Validation of Course** — In the event a National Open Record is set on this course, or at the discretion of Athletics Canada/Run Canada, a validation remeasurement may be required to be performed by a qualified measurer. If such a remeasurement shows the course to be short, then all pending records will be rejected and the course certification will be cancelled.

Phone: 519-641-6889 (H)    Fax: 519-641-6889    E-mail: [measurer@rogers.com](mailto:measurer@rogers.com)



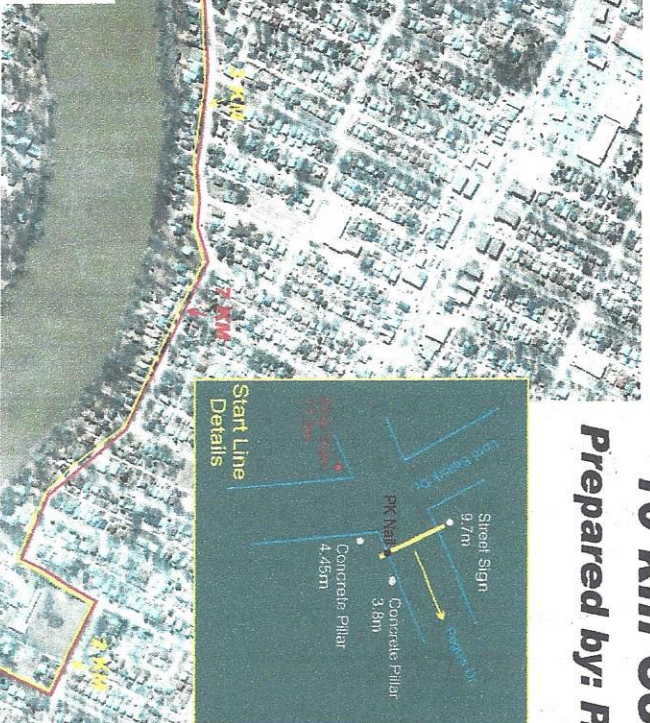
# West Kildonan Park Scotia St. 10 km Course

Prepared by: P. Riddell



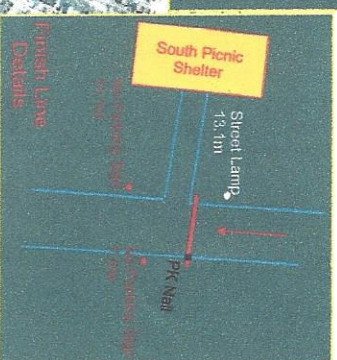
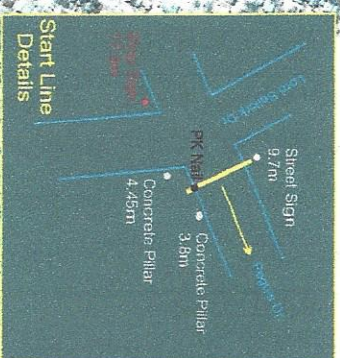
## 10km Run PK Nail Locations

- 1km - GPS 14U0635866/5533973
- 7.1m East from East edge of side walk on North side road
- 2km - GPS 14U0635565/5533792
- 24.3m South from stop sign SW corner Leila Ave & Ord St
- 3km - GPS 14U0635382/5532944
- Pole # 8-286-702 across from 328 Scotia North of St Anthony
- 4km - GPS 14U0635434/5531978
- Corner SW sidewalk 152 Scotia St Corner Lansdowne Ave and Scotia St
- 5km - GPS 14U0634992/5531630
- 64 Cathedral first drive East of St Cross Street
- 6km - GPS 14U0635475/5532287
- 1.48m South from drain located in front of 233 Scotia St
- 7km - GPS 14U0635409/5533261
- Driveway 381 Scotia
- 8km - GPS 14U0635850/5533704
- West edge of house at 91 Leila Avenue
- 9km - GPS 14U0636344/5534253
- 4.6 m North from 3rd concrete pillar from bridge on West side of road



## PK NAIL LOCATIONS

- Start Line - GPS 14U0636364/5534132
- Stop sign - 17.9m South
- Street Sign - 9.7m West
- Concrete Pillar - 4.45m South
- Concrete Pillar - 3.80m North
- Turn Around - GPS 14U0634888/5531526
- In line with 84 St. Cross Street
- Stop Sign - 27.2m West
- Hydro Pole - 4.2m East
- Finish Line - GPS 14U0635971/5533922
- Street Lamp - 13.1m South West
- No Parking Sign - 7.0m East
- No Parking Sign - 11.1m South



MB-2010-117-BDC

