



Athletics Canada/Run Canada Measurement Certificate

Name of the course Edmonton 5 km Distance 5 km
Location (city) Edmonton (province) Alberta
Type of course: road race ☒ calibration track Configuration: Out/Back
Type of surface: paved 100 % dirt _____ % gravel _____ % grass _____ % track _____ %
Elevation (meters above sea level) Start 661 m Finish 661 m Highest 663 m Lowest 659 m
Straight line distance between start & finish 0 m Drop 0 m/km Separation 0 %
Measured by (name, address, phone & e-mail) Marcel LaMontagne 1827 Bay Shore Rd. SW
Calgary, AB, T2V 3M2 & Evan Harbinson & Rob Furness
Race contact (name, address & phone) Tom Keogh 13916 Buena Vista Rd.
Edmonton, AB, T5R 5S1
Measuring Methods: bicycle ☒ steel tape electronic distance meter
Number of measurements of entire course: 3 Date(s) when course measured: June 27/2010
Race date: Aug. 21/2010 Course paperwork submission date: July 3/2010
Replaces: _____ (if applicable) Certification code: AB-2010-062-BDC

Notice to Race Director
Use this Certification Code in *all* public
announcements relating to your race.

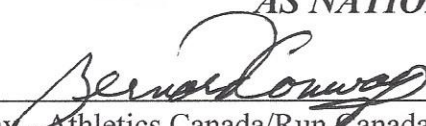
Be It Officially Noted That

Based on examination of data provided by the above named measurer, the course described above and in the map attached is hereby certified as reasonably accurate in measurement according to the standards adopted by the Road Running Technical Council. If *any* changes are made to the course, this certification becomes void, and the course must then be recertified.

Validation of Course — In the event a National Open Record is set on this course, or at the discretion of Athletics Canada/Run Canada, a validation remeasurement may be required to be performed by a qualified measurer. If such a remeasurement shows the course to be short, then all pending records will be rejected and the course certification will be cancelled.

This certification expires on December 31 in the year 2020

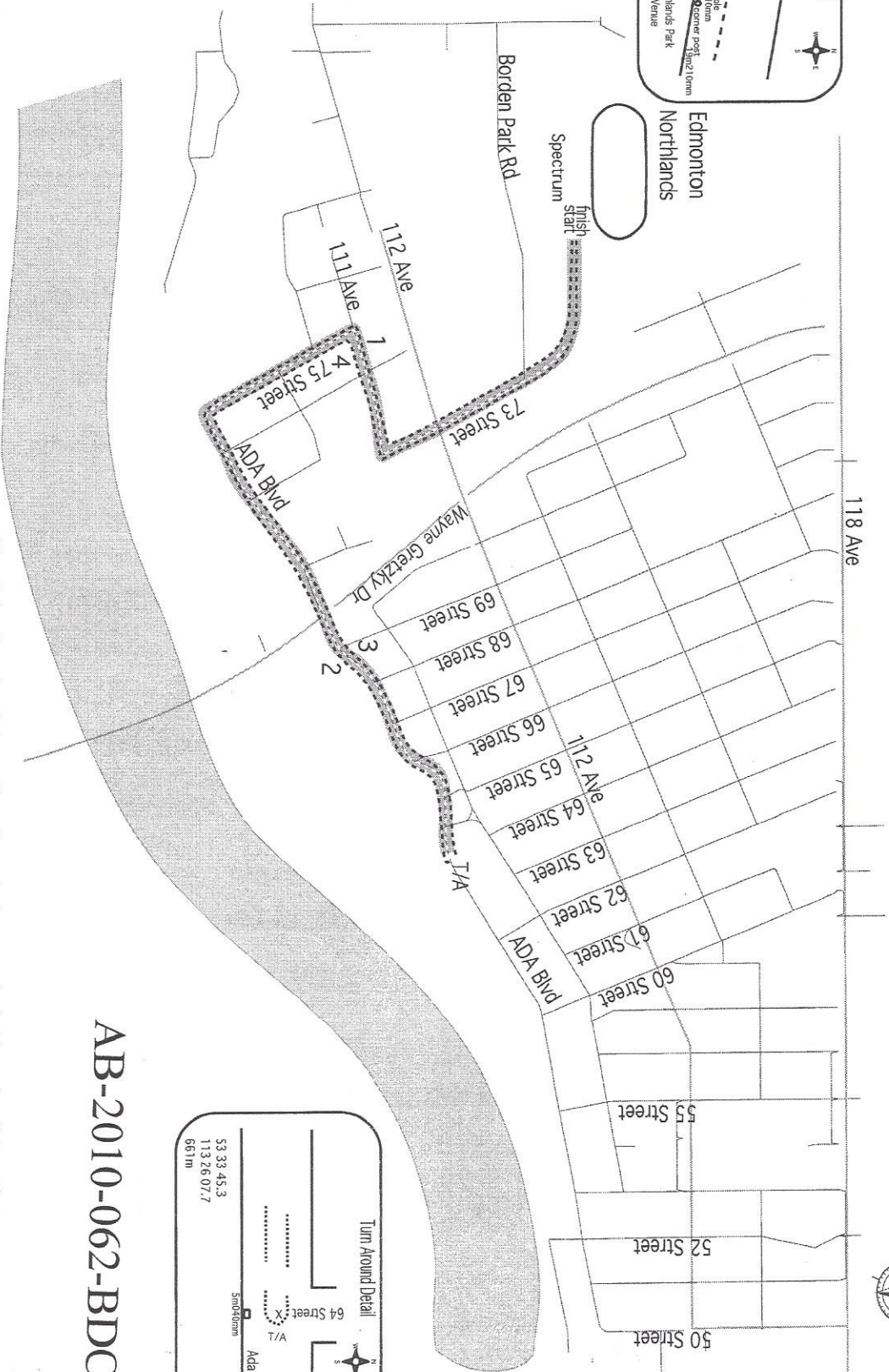
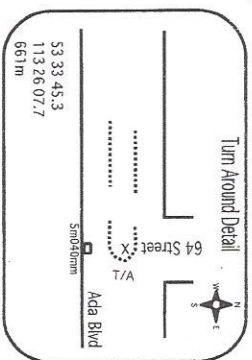
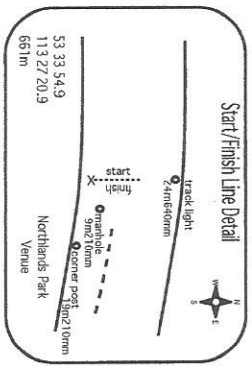
AS NATIONALLY CERTIFIED BY:


Bernard Conway - Athletics Canada/Run Canada National Certifier
- IAAF/AIMS Grade A Measurer
- USATF/RRTC Final Signatory

Date: July 13/2010

67 Southwood Crescent, London, Ontario, Canada, N6J 1S8
Phone: 519-641-6889 (H) Fax: 519-641-6889 E-mail: measurer@rogers.com

Edmonton 5.0 km



AB-2010-062-BDC

All split locations (each km, mile out/remains) are marked with a pk nail & washer, painted, photo taken, GPS referenced and measured to a permanent object.

From start line on the apron, east side of Northlands Spectrum to finish line at same location all corners are to be coned and marshalled.

This course is measured to the guidelines defined by governing bodies Athletics Canada, AIMS and IAAF.

Course Measurers: Marcel LaMontagne 403.874.1185, Evan Harbinson 403.307.1846

Course Measured: June 27, 2010

GPS Coordinates

Start	53 33 54.9	113 27 20.9	661m
1 km	53 33 39.4	113 27 06.8	663m
2 km	53 33 37.4	113 26 29.9	659m
3 km	53 33 37.4	113 26 29.9	659m
4 km	53 33 39.2	113 27 06.4	663m
5 km	53 33 54.9	113 27 20.9	661m

start
 Northlands Park - ER
 73 Street - ROC
 111 Ave - ER
 75 Street - ROC
 Ada Blvd - ROC
 turn around, 64 Street
 Ada Blvd - ROC
 75 Street 0 RCL
 111 Ave - ROC
 73 Street - ROC
 Northlands Park
 finish
 ER - Entire Road
 ROC - Right of Centre
 RCL - Right Curb Lane
 LOC - Left of Centre
 LCL - Left Curb Lane